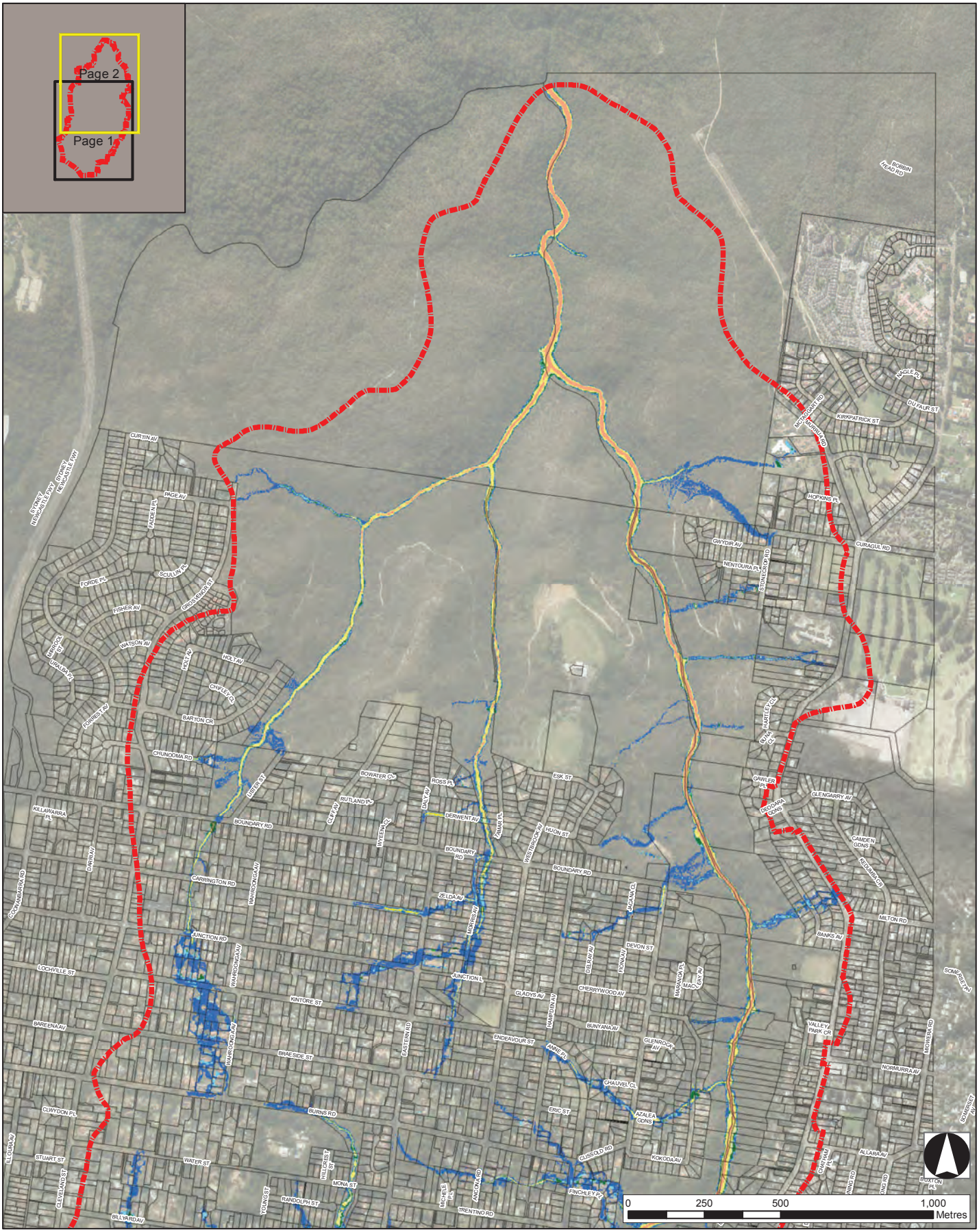

Legend

Hazard Category (AIDR)

- H1 - Generally safe for vehicles, people and buildings.
- H2 - Unsafe for small vehicles.
- H3 - Unsafe for all vehicles, children and the elderly.
- H4 - Unsafe for all people and all vehicles.
- H5 - Unsafe for all people and all vehicles. Buildings require special engineering design and construction.
- H6 - Unsafe for Vehicles and people. All building types considered vulnerable to failure.

- Study area
- Cadastre
- Railway

JACOBS

Disclaimer: Flood mapping is based on data and assumptions identified in this report. Jacobs does not warrant, guarantee or make representations regarding the currency and accuracy of information contained in this map.

SHEET	Page 2 of 2	GDA 1994 MGA Zone 56	
TITLE	**Provisional Flood Hazard 5% AEP Event AIDR Categories**		
PROJECT	Lovers Jump Creek Floodplain Risk Management Study and Plan		
DRAWN LC	PROJECT # IA159900	MAP # Map B-5	REV 1 VER 1
CHECK AH	DATE 17/04/2018		1:12,000 | A3

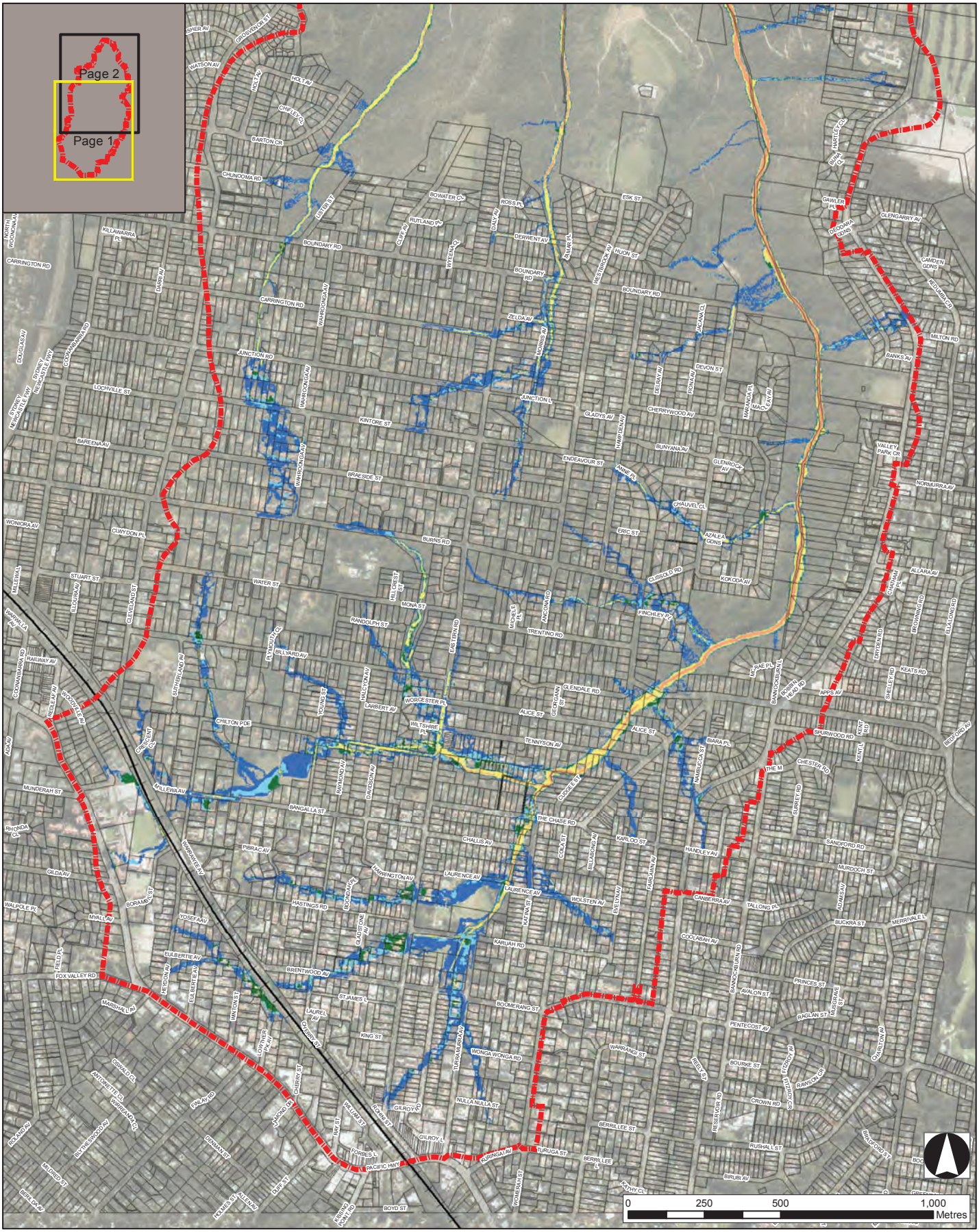

Legend

Hazard Category (AIDR)

- H1 - Generally safe for vehicles, people and buildings.
- H2 - Unsafe for small vehicles.
- H3 - Unsafe for all vehicles, children and the elderly.
- H4 - Unsafe for all people and all vehicles.
- H5 - Unsafe for all people and all vehicles. Buildings require special engineering design and construction.
- H6 - Unsafe for Vehicles and people. All building types considered vulnerable to failure.

- Study area
- Cadastre
- Railway

JACOBS

Disclaimer: Flood mapping is based on data and assumptions identified in this report. Jacobs does not warrant, guarantee or make representations regarding the currency and accuracy of information contained in this map.

SHEET	Page 1 of 2	GDA 1994 MGA Zone 56	
TITLE	**Provisional Flood Hazard 1% AEP Event AIDR Categories**		
PROJECT	Lovers Jump Creek Floodplain Risk Management Study and Plan		
DRAWN LC	PROJECT # IA159900	MAP # Map B-6	REV 1 VER 1
CHECK AH	DATE 17/04/2018		1:12,000 | A3

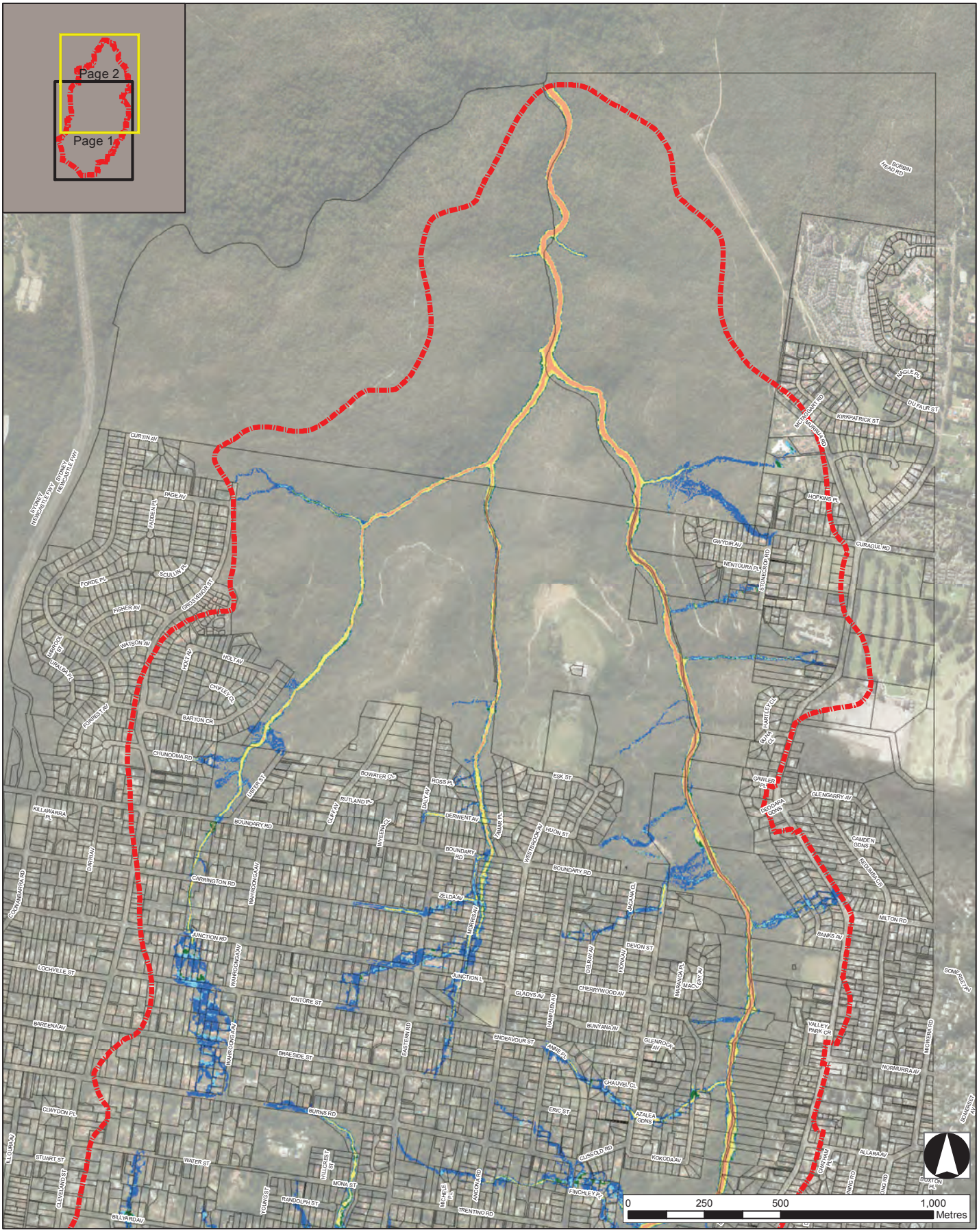

Legend

Hazard Category (AIDR)

- H1 - Generally safe for vehicles, people and buildings.
- H2 - Unsafe for small vehicles.
- H3 - Unsafe for all vehicles, children and the elderly.
- H4 - Unsafe for all people and all vehicles.
- H5 - Unsafe for all people and all vehicles. Buildings require special engineering design and construction.
- H6 - Unsafe for Vehicles and people. All building types considered vulnerable to failure.

- Study area
- Cadastre
- Railway

JACOBS

Disclaimer: Flood mapping is based on data and assumptions identified in this report. Jacobs does not warrant, guarantee or make representations regarding the currency and accuracy of information contained in this map.

SHEET	Page 2 of 2	GDA 1994 MGA Zone 56	
TITLE	**Provisional Flood Hazard 1% AEP Event AIDR Categories**		
PROJECT	Lovers Jump Creek Floodplain Risk Management Study and Plan		
DRAWN LC	PROJECT # IA159900	MAP # Map B-6	REV 1 VER 1
CHECK AH	DATE 17/04/2018		1:12,000 | A3

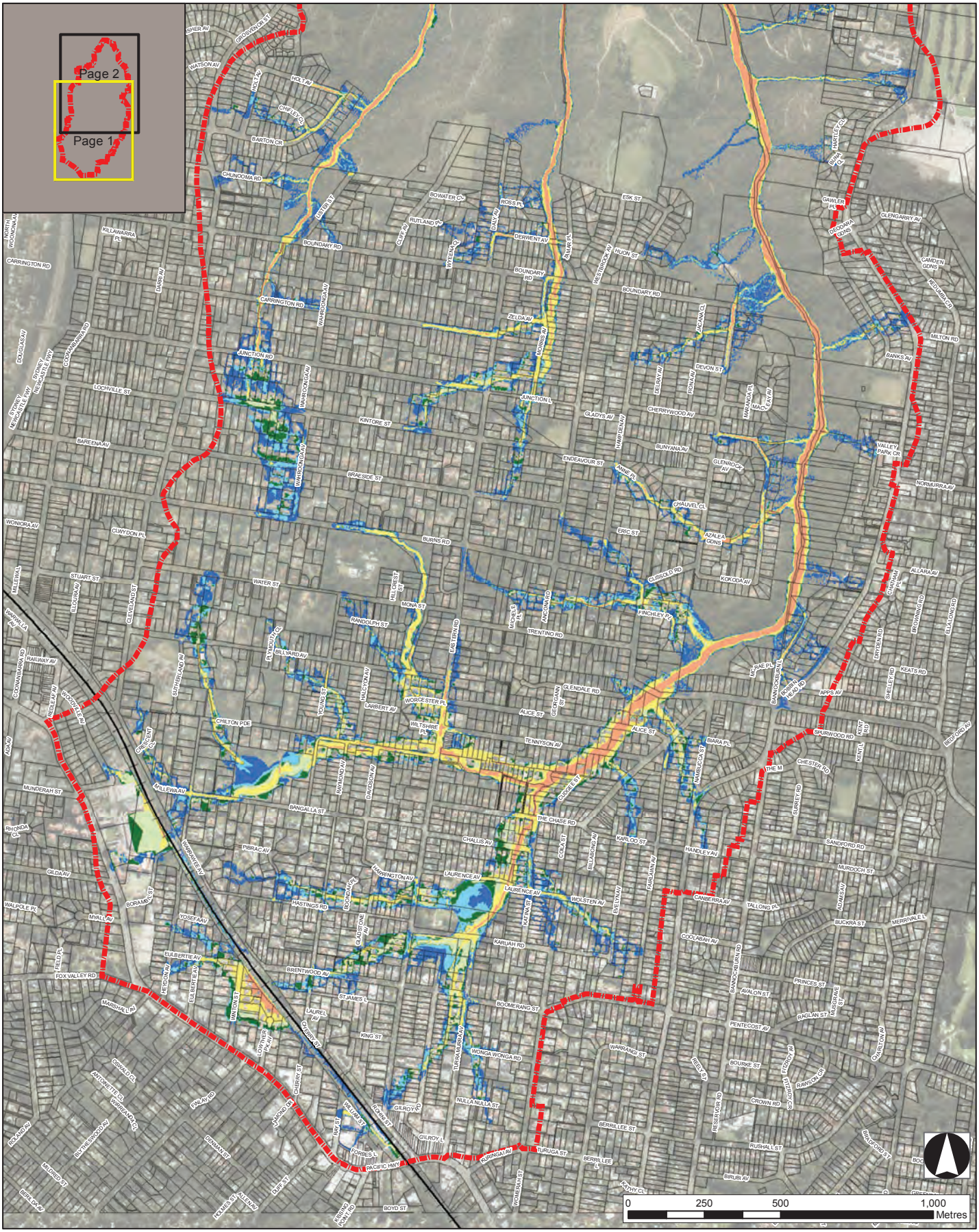

Legend

Hazard Category (AIDR)

- H1 - Generally safe for vehicles, people and buildings.
- H2 - Unsafe for small vehicles.
- H3 - Unsafe for all vehicles, children and the elderly.
- H4 - Unsafe for all people and all vehicles.
- H5 - Unsafe for all people and all vehicles. Buildings require special engineering design and construction.
- H6 - Unsafe for Vehicles and people. All building types considered vulnerable to failure.

- Study area
- Cadastre
- Railway

JACOBS

Disclaimer: Flood mapping is based on data and assumptions identified in this report. Jacobs does not warrant, guarantee or make representations regarding the currency and accuracy of information contained in this map.

SHEET	Page 1 of 2	GDA 1994 MGA Zone 56	
TITLE	**Provisional Flood Hazard PMF Event AIDR Categories**		
PROJECT	Lovers Jump Creek Floodplain Risk Management Study and Plan		
DRAWN LC	PROJECT # IA159900	MAP # Map B-7	REV 1 VER 1
CHECK AH	DATE 17/04/2018		1:12,000 | A3

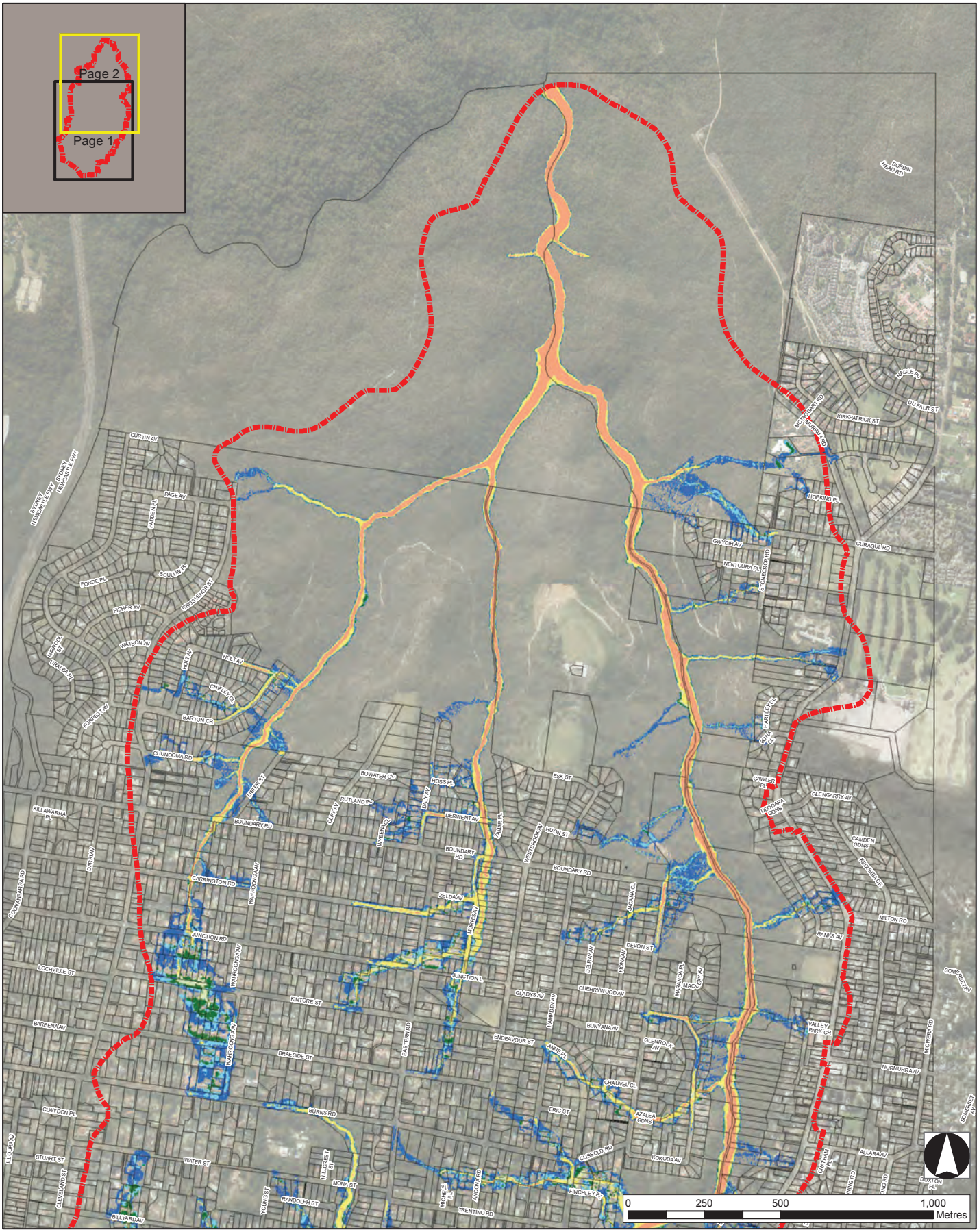

Legend

Hazard Category (AIDR)

- H1 - Generally safe for vehicles, people and buildings.
- H2 - Unsafe for small vehicles.
- H3 - Unsafe for all vehicles, children and the elderly.
- H4 - Unsafe for all people and all vehicles.
- H5 - Unsafe for all people and all vehicles. Buildings require special engineering design and construction.
- H6 - Unsafe for Vehicles and people. All building types considered vulnerable to failure.

- Study area
- Cadastre
- Railway

JACOBS

Disclaimer: Flood mapping is based on data and assumptions identified in this report. Jacobs does not warrant, guarantee or make representations regarding the currency and accuracy of information contained in this map.

SHEET	Page 2 of 2	GDA 1994 MGA Zone 56	
TITLE	**Provisional Flood Hazard PMF Event AIDR Categories**		
PROJECT	Lovers Jump Creek Floodplain Risk Management Study and Plan		
DRAWN LC	PROJECT # IA159900	MAP # Map B-7	REV 1 VER 1
CHECK AH	DATE 17/04/2018		1:12,000 | A3

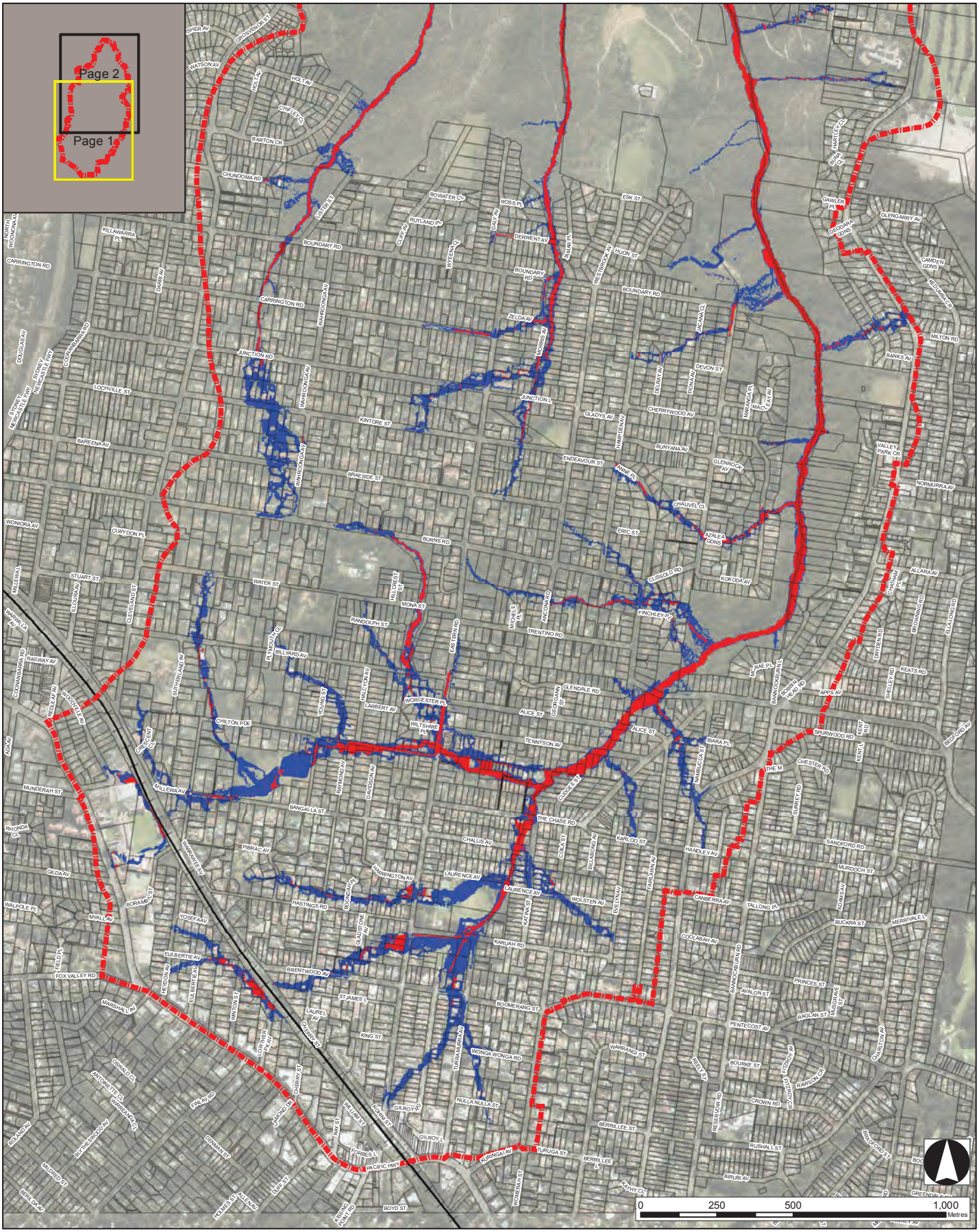

Legend

Hazard Category (Floodplain Development Manual)

- Low Hazard
- High Hazard

- Study area
- Cadastre
- Railway

JACOBS

Disclaimer: Flood mapping is based on data and assumptions identified in this report. Jacobs does not warrant, guarantee or make representations regarding the currency and accuracy of information contained in this map.

SHEET	Page 1 of 2	GDA 1994 MGA Zone 56	
TITLE	**True Flood Hazard - 1% AEP Event FDM (2005) Categories**		
PROJECT	Lovers Jump Creek Floodplain Risk Management Study and Plan		
DRAWN LC	PROJECT # IA159900	MAP # Map B-8	REV 1 VER 1
CHECK AH	DATE 9/04/2018		1:12,000 | A3

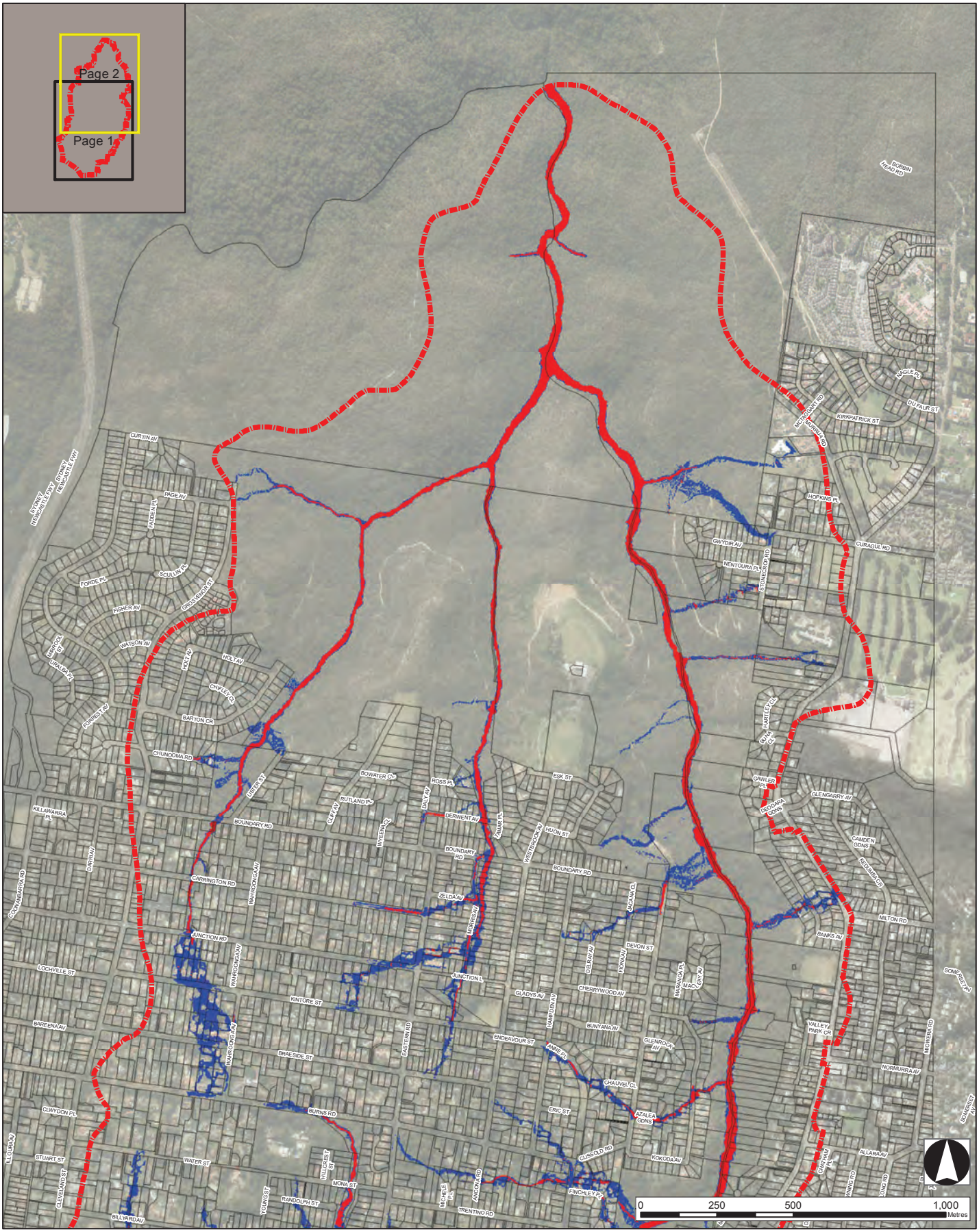

Legend

Hazard Category (Floodplain Development Manual)

- Low Hazard
- High Hazard

- Study area
- Cadastre
- Railway

JACOBS

Disclaimer: Flood mapping is based on data and assumptions identified in this report. Jacobs does not warrant, guarantee or make representations regarding the currency and accuracy of information contained in this map.

SHEET	Page 2 of 2	GDA 1994 MGA Zone 56	
TITLE	**True Flood Hazard - 1% AEP Event FDM (2005) Categories**		
PROJECT	Lovers Jump Creek Floodplain Risk Management Study and Plan		
DRAWN LC	PROJECT # IA159900	MAP # Map B-8	REV 1 VER 1
CHECK AH	DATE 9/04/2018		1:12,000 | A3