






# Draft Ku-ring-gai Development Control Plan

Minimum Lot Depth Map - Sheet 002

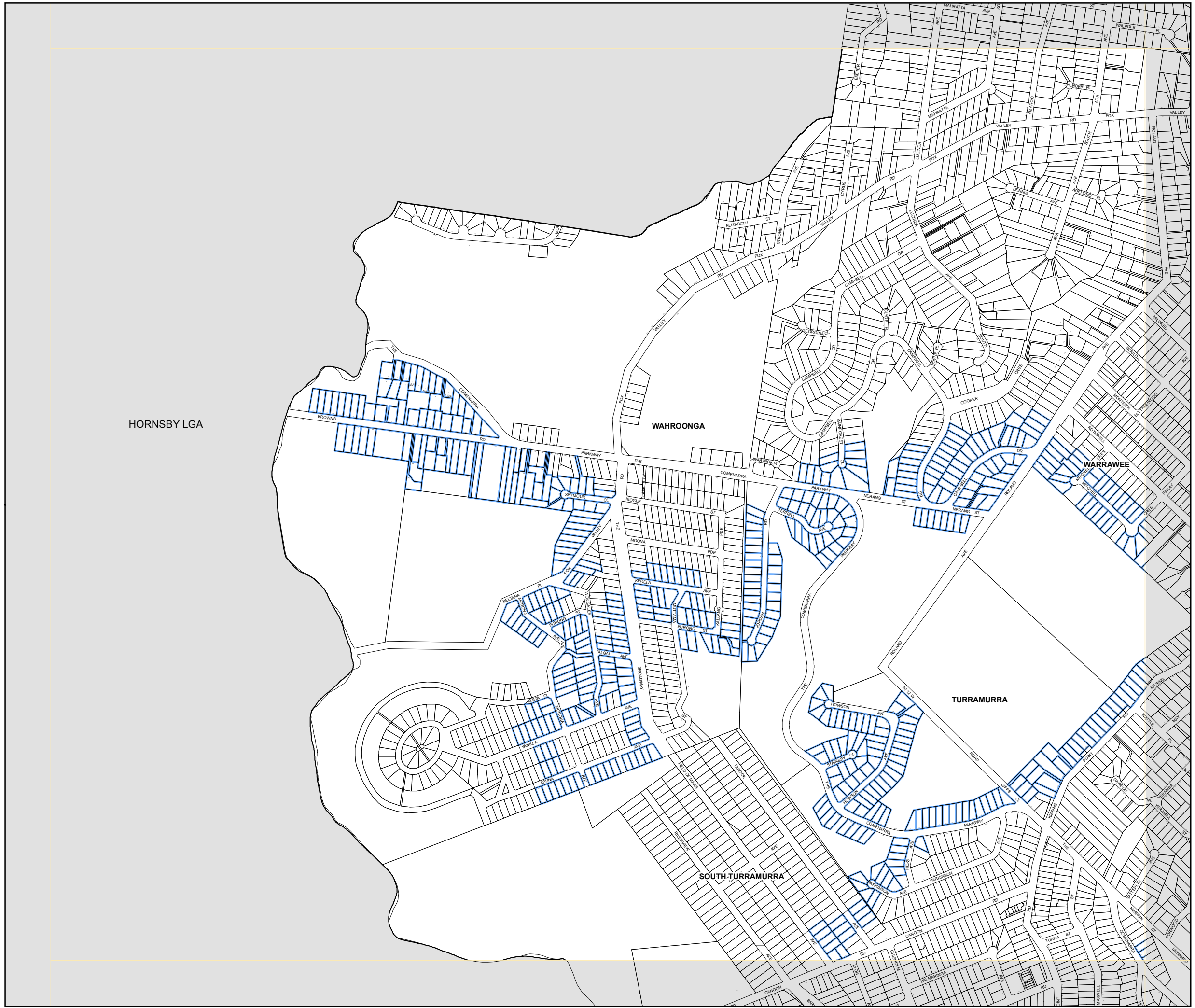
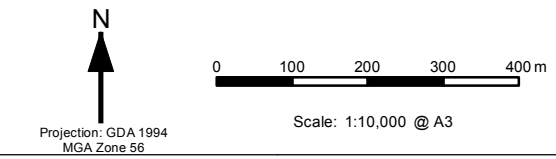
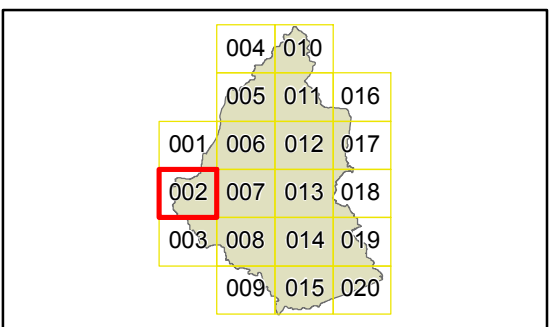
## Minimum Lot Depth for Bushfire Prone Land

 Refer to clause 3A.2

## Cadastral

 Cadastral 10/03/2016 © Land and Property Information (LPI)

**DISCLAIMER:-**  
This plan has been prepared as part of a review process only and as such no reliance is to be placed upon this plan as it is not and does not purport to be a Planning Instrument. Ku-ring-gai Council accepts no liability for the accuracy or otherwise of this plan.






# Draft Ku-ring-gai Development Control Plan

Minimum Lot Depth Map - Sheet 003

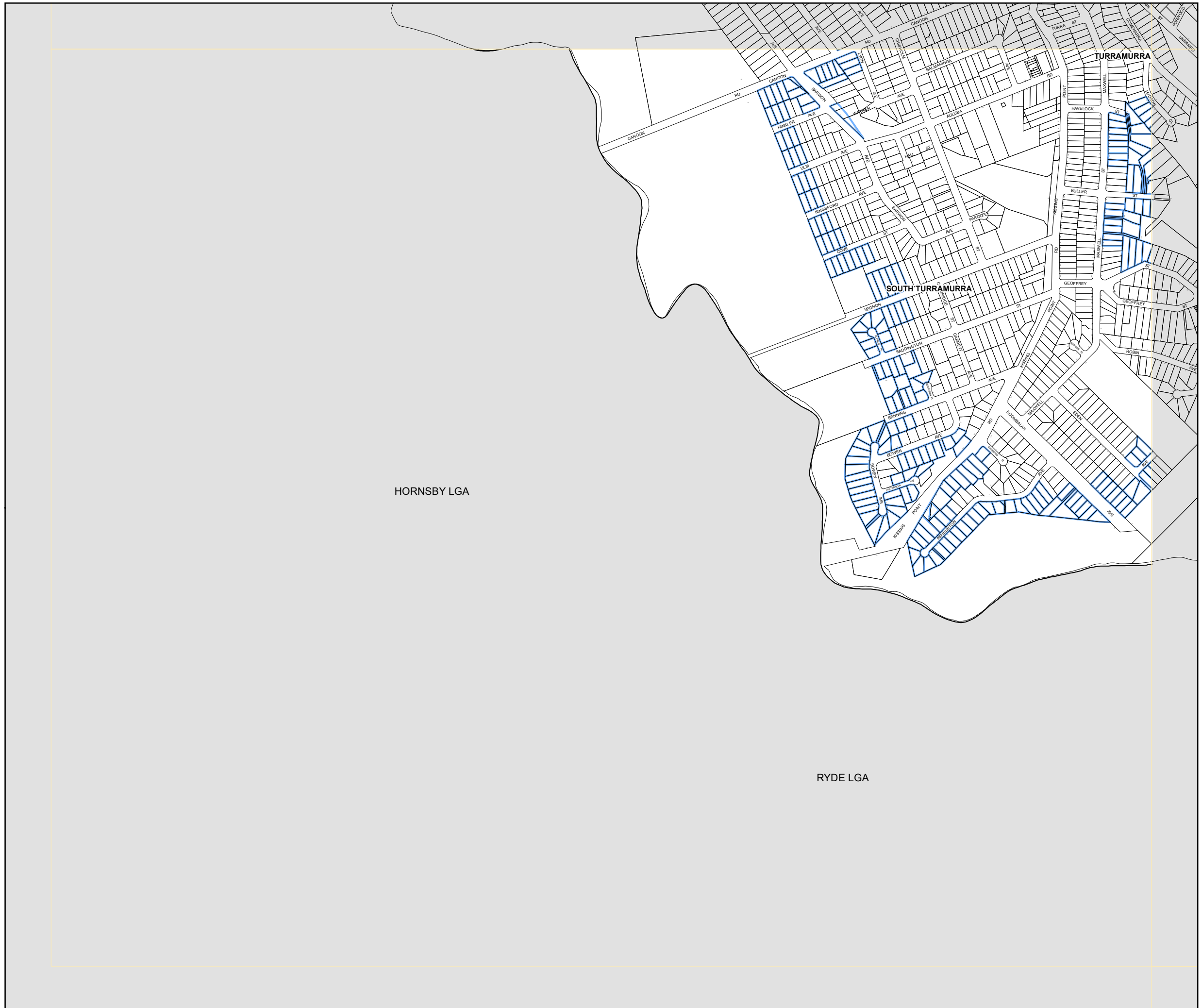
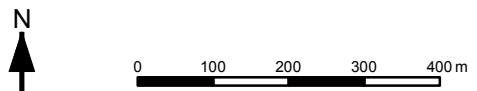
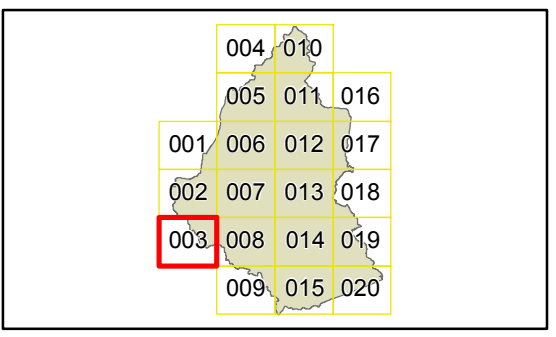
## Minimum Lot Depth for Bushfire Prone Land

 Refer to clause 3A.2

## Cadastral

 Cadastral 10/03/2016 © Land and Property Information (LPI)

**DISCLAIMER:-**  
This plan has been prepared as part of a review process only and as such no reliance is to be placed upon this plan as it is not and does not purport to be a Planning Instrument. Ku-ring-gai Council accepts no liability for the accuracy or otherwise of this plan.







# Draft Ku-ring-gai Development Control Plan

Minimum Lot Depth Map - Sheet 004

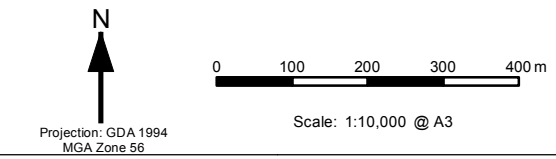
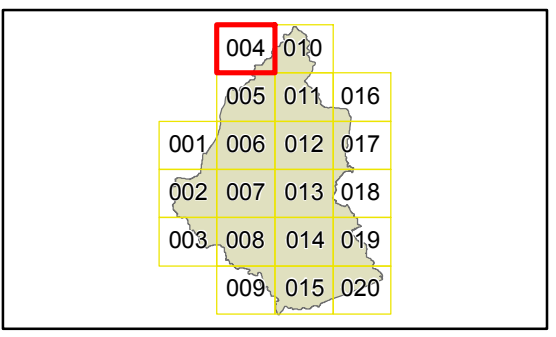
### Minimum Lot Depth for Bushfire Prone Land

 Refer to clause 3A.2

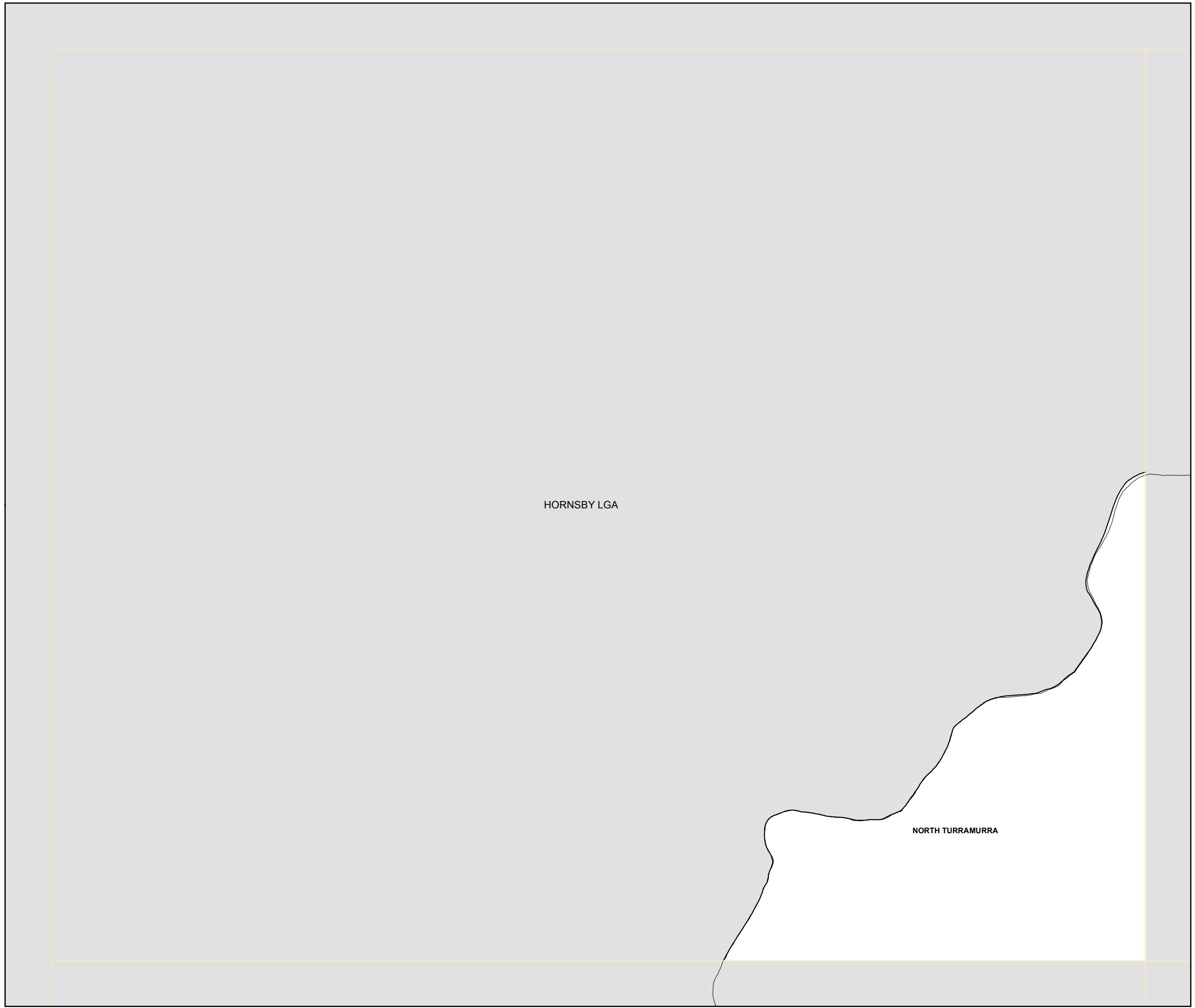
### Cadastral

 Cadastral 10/03/2016 © Land and Property Information (LPI)

**DISCLAIMER:-**  
This plan has been prepared as part of a review process only and as such no reliance is to be placed upon this plan as it is not and does not purport to be a Planning Instrument. Ku-ring-gai Council accepts no liability for the accuracy or otherwise of this plan.



Projection: GDA 1994 MGA Zone 56  
Scale: 1:10,000 @ A3  
Map identification number: 4500\_COM\_MLD\_004\_010\_20160310





# Draft Ku-ring-gai Development Control Plan

Minimum Lot Depth Map - Sheet 005

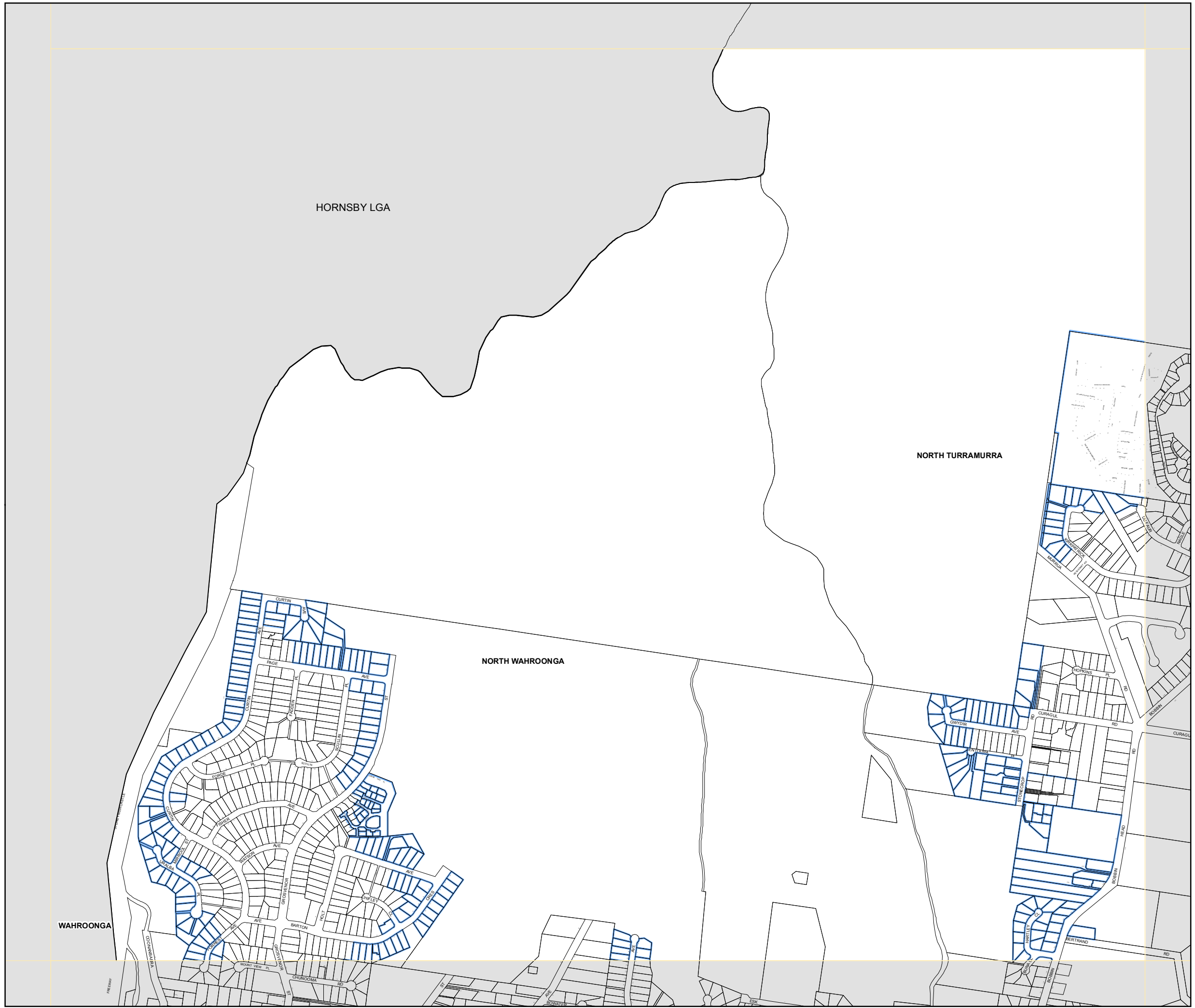
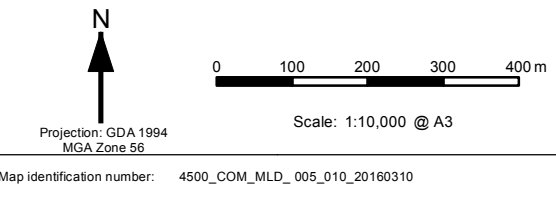
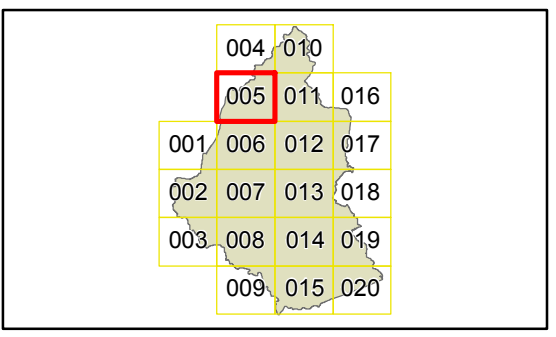
### Minimum Lot Depth for Bushfire Prone Land

Refer to clause 3A.2

### Cadastral

Cadastral 10/03/2016 © Land and Property Information (LPI)

**DISCLAIMER:-**  
This plan has been prepared as part of a review process only and as such no reliance is to be placed upon this plan as it is not and does not purport to be a Planning Instrument. Ku-ring-gai Council accepts no liability for the accuracy or otherwise of this plan.





# Draft Ku-ring-gai Development Control Plan

Minimum Lot Depth Map - Sheet 006

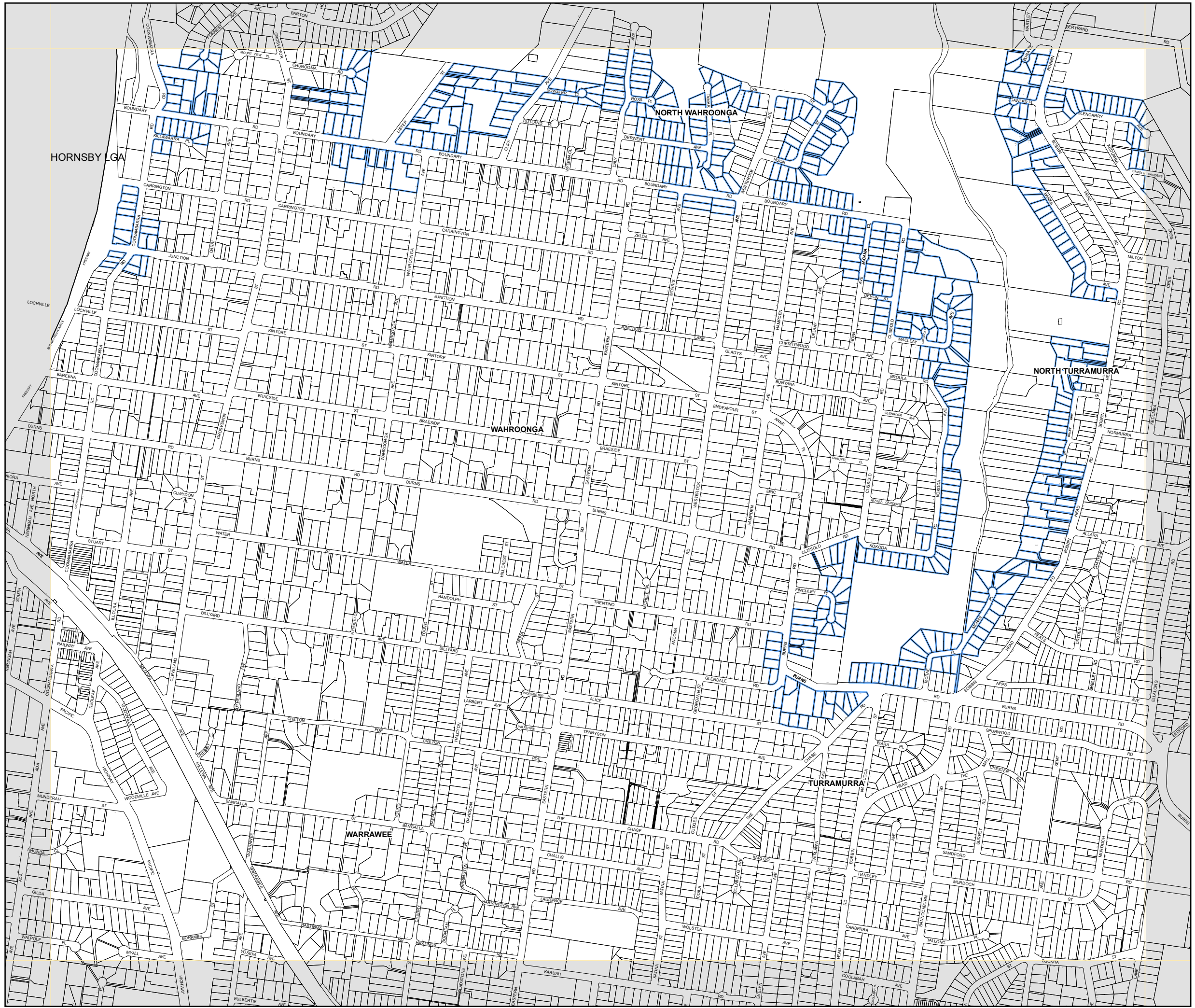
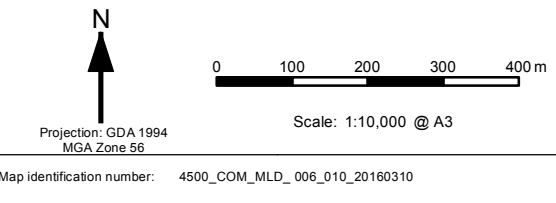
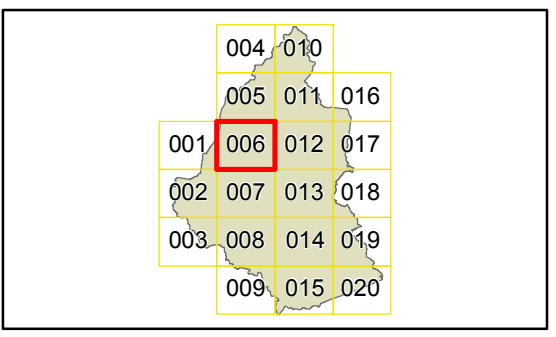
Minimum Lot Depth for Bushfire Prone Land

Refer to clause 3A.2

Cadastral

Cadastral 10/03/2016 © Land and Property Information (LPI)

**DISCLAIMER:-**  
This plan has been prepared as part of a review process only and as such no reliance is to be placed upon this plan as it is not and does not purport to be a Planning Instrument. Ku-ring-gai Council accepts no liability for the accuracy or otherwise of this plan.






# Draft Ku-ring-gai Development Control Plan

Minimum Lot Depth Map - Sheet 007

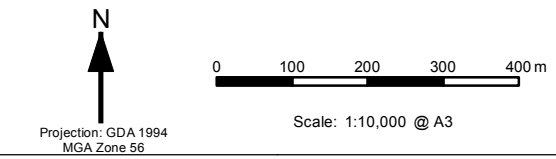
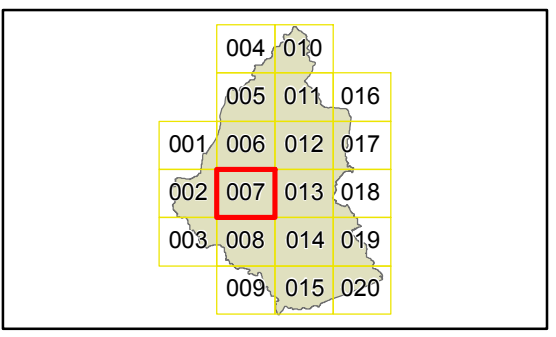
Minimum Lot Depth for Bushfire Prone Land

 Refer to clause 3A.2

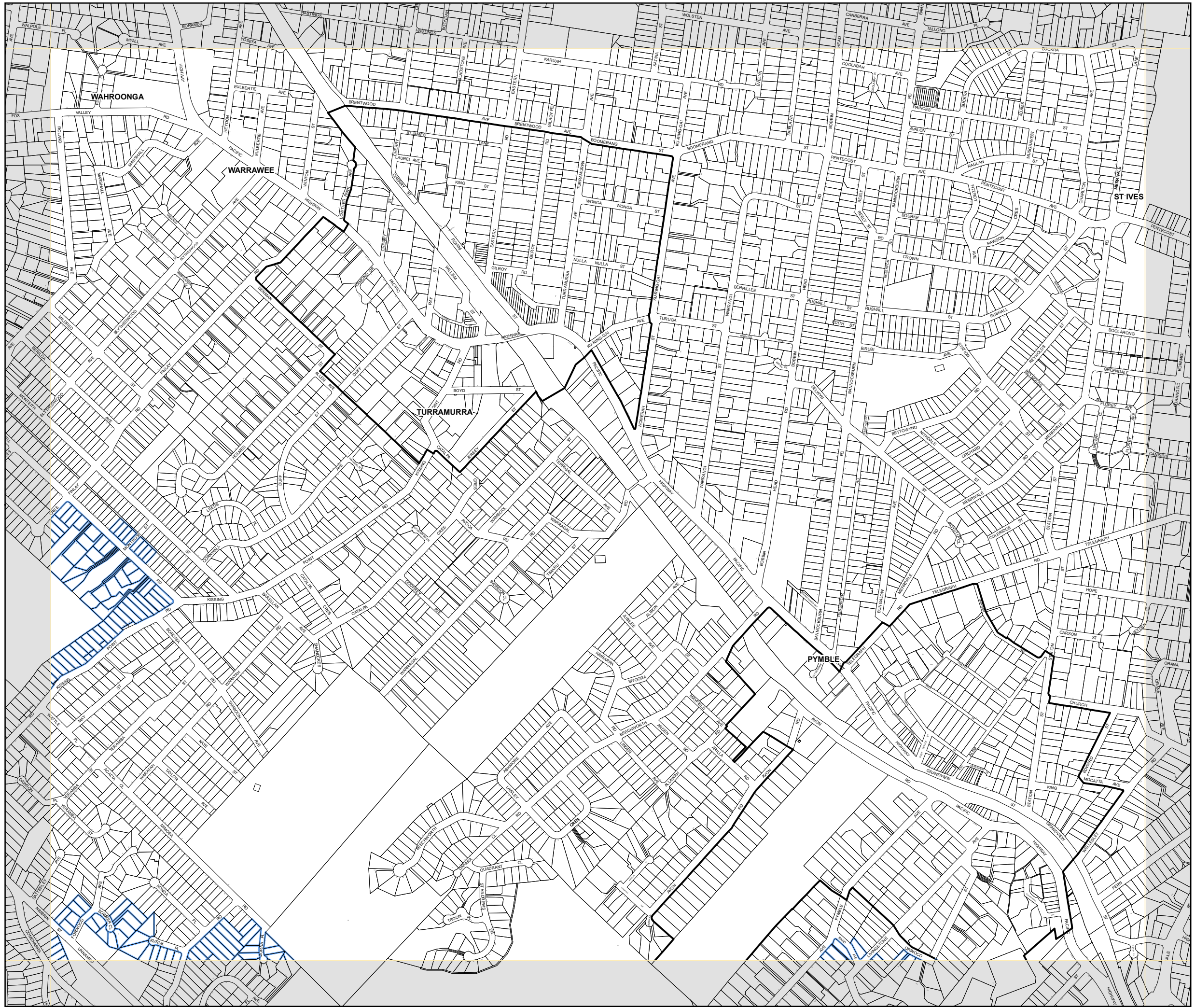
Cadastral

 Cadastral 10/03/2016 © Land and Property Information (LPI)

**DISCLAIMER:-**  
This plan has been prepared as part of a review process only and as such no reliance is to be placed upon this plan as it is not and does not purport to be a Planning Instrument. Ku-ring-gai Council accepts no liability for the accuracy or otherwise of this plan.



Map identification number: 4500\_COM\_MLD\_007\_010\_20160310





# Draft Ku-ring-gai Development Control Plan

Minimum Lot Depth Map - Sheet 008

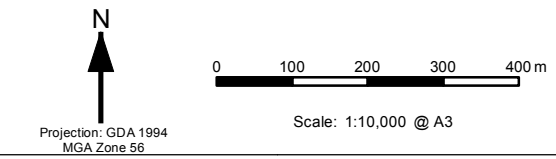
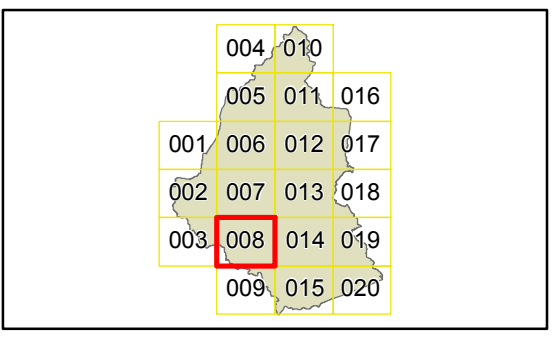
### Minimum Lot Depth for Bushfire Prone Land

Refer to clause 3A.2

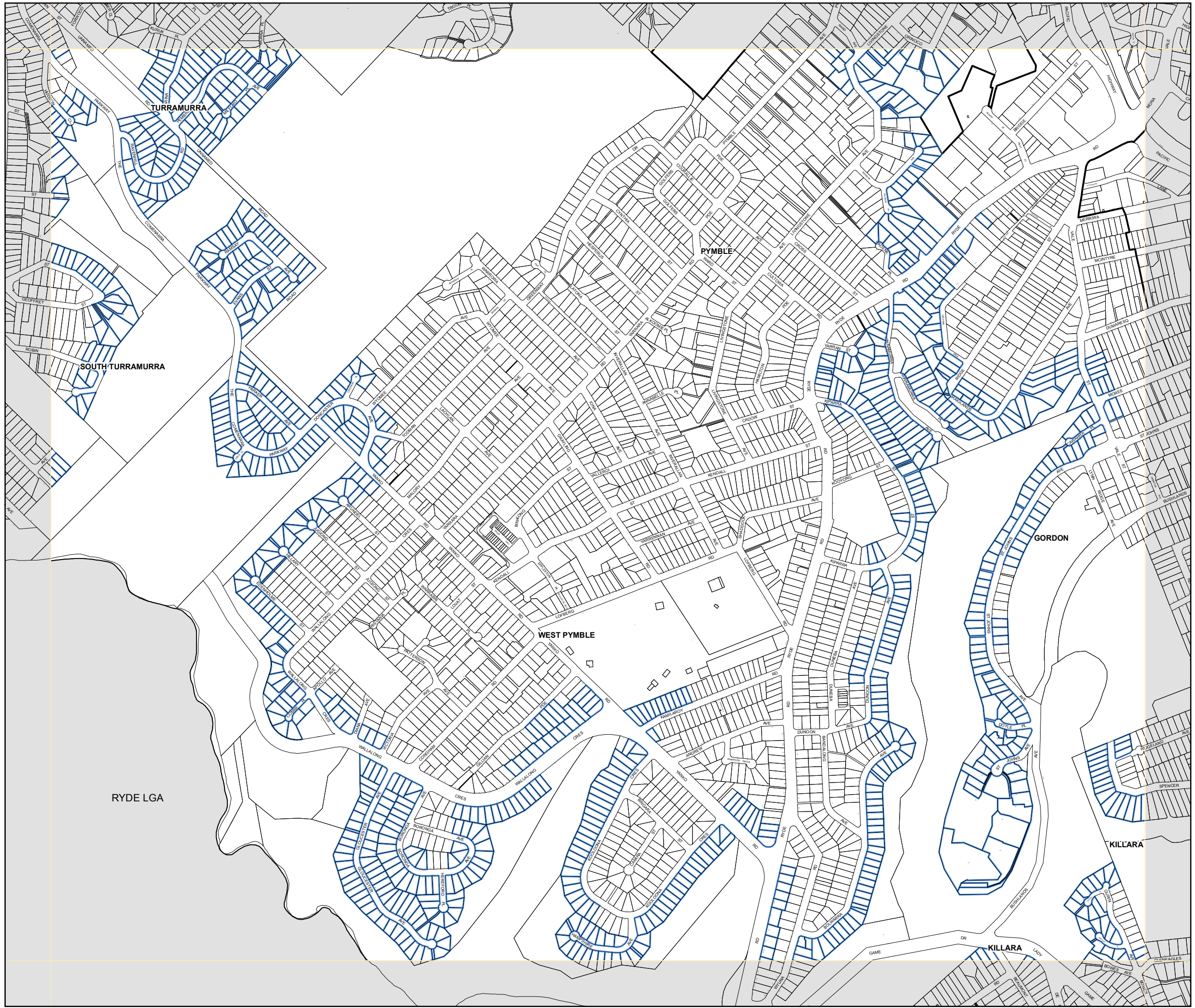
### Cadastral

Cadastral 10/03/2016 © Land and Property Information (LPI)

**DISCLAIMER:-**  
This plan has been prepared as part of a review process only and as such no reliance is to be placed upon this plan as it is not and does not purport to be a Planning Instrument. Ku-ring-gai Council accepts no liability for the accuracy or otherwise of this plan.



Map identification number: 4500\_COM\_MLD\_008\_010\_20160310







# Draft Ku-ring-gai Development Control Plan

Minimum Lot Depth Map - Sheet 009


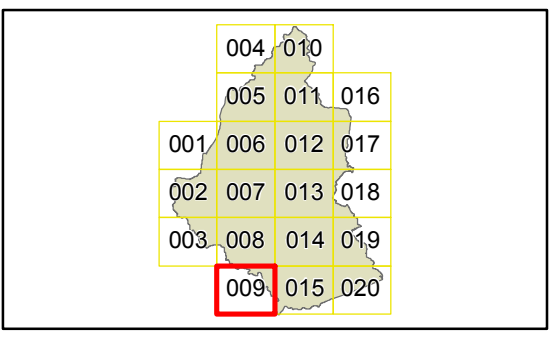
### Minimum Lot Depth for Bushfire Prone Land

Refer to clause 3A.2

### Cadastral

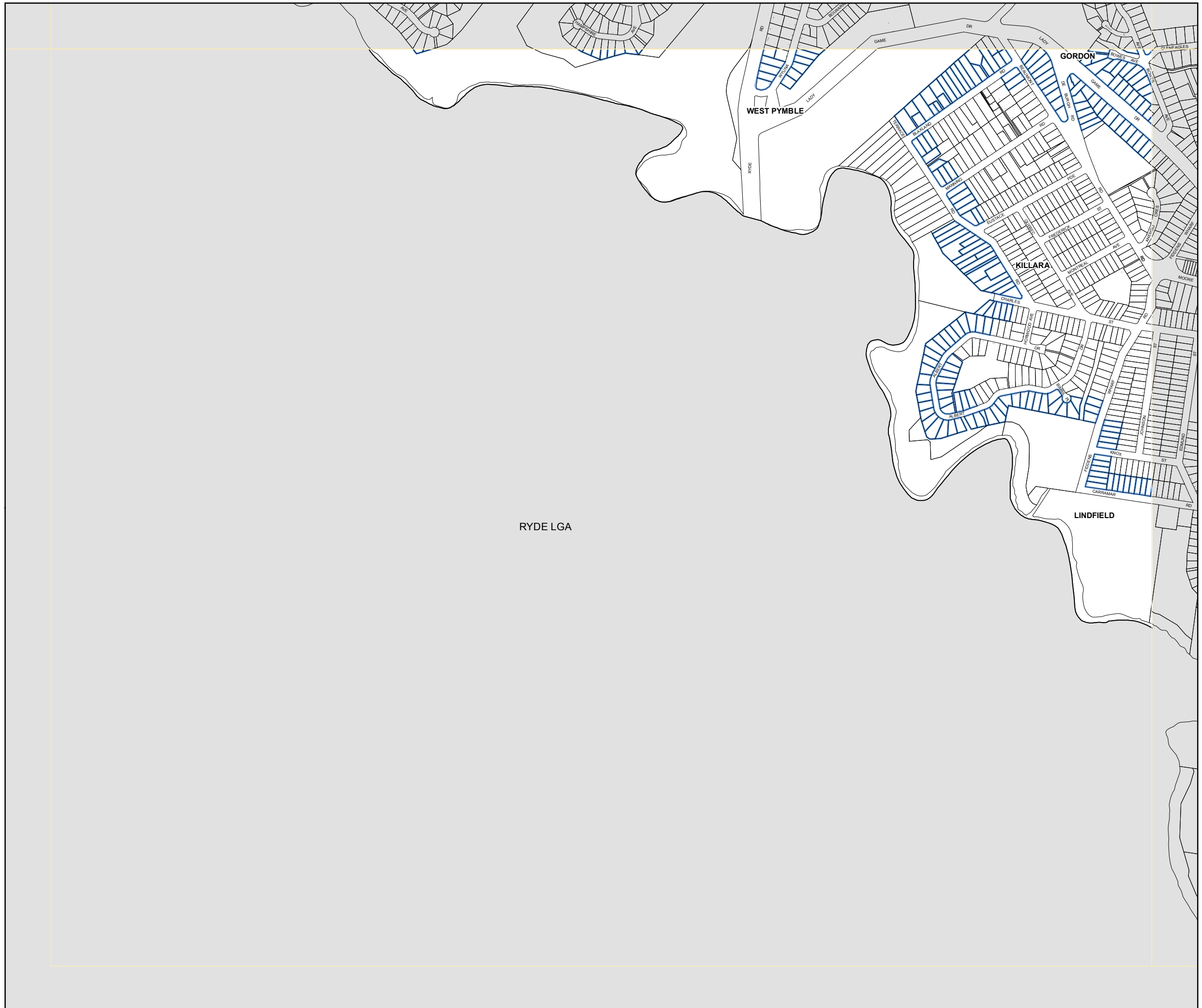
Cadastral 10/03/2016 © Land and Property Information (LPI)

**DISCLAIMER:-**  
This plan has been prepared as part of a review process only and as such no reliance is to be placed upon this plan as it is not and does not purport to be a Planning Instrument. Ku-ring-gai Council accepts no liability for the accuracy or otherwise of this plan.



Projection: GDA 1994 MGA Zone 56  
Scale: 1:10,000 @ A3

Map identification number: 4500\_COM\_MLD\_009\_010\_20160310






# Draft Ku-ring-gai Development Control Plan

Minimum Lot Depth Map - Sheet 010

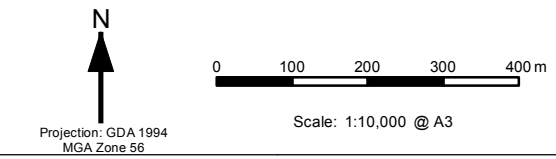
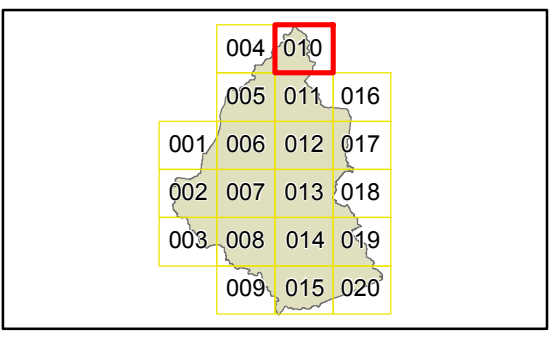
### Minimum Lot Depth for Bushfire Prone Land

 Refer to clause 3A.2

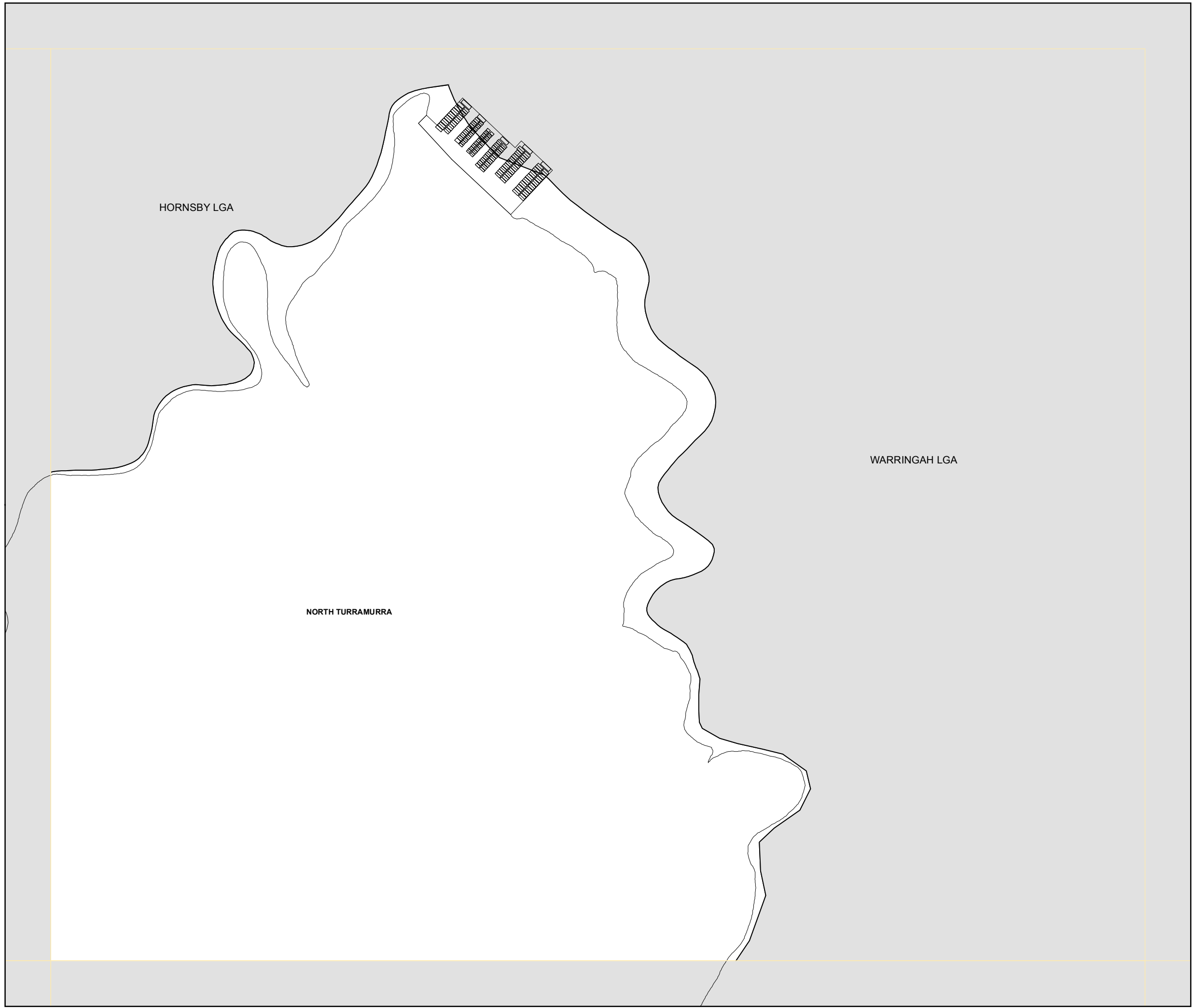
### Cadastral

 Cadastral 10/03/2016 © Land and Property Information (LPI)

**DISCLAIMER:-**  
This plan has been prepared as part of a review process only and as such no reliance is to be placed upon this plan as it is not and does not purport to be a Planning Instrument. Ku-ring-gai Council accepts no liability for the accuracy or otherwise of this plan.



Map identification number: 4500\_COM\_MLD\_010\_010\_20160310





# Draft Ku-ring-gai Development Control Plan

Minimum Lot Depth Map - Sheet 011

### Minimum Lot Depth for Bushfire Prone Land

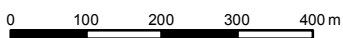
Refer to clause 3A.2

### Cadastral

Cadastral 10/03/2016 © Land and Property Information (LPI)

**DISCLAIMER:-**  
This plan has been prepared as part of a review process only and as such no reliance is to be placed upon this plan as it is not and does not purport to be a Planning Instrument. Ku-ring-gai Council accepts no liability for the accuracy or otherwise of this plan.

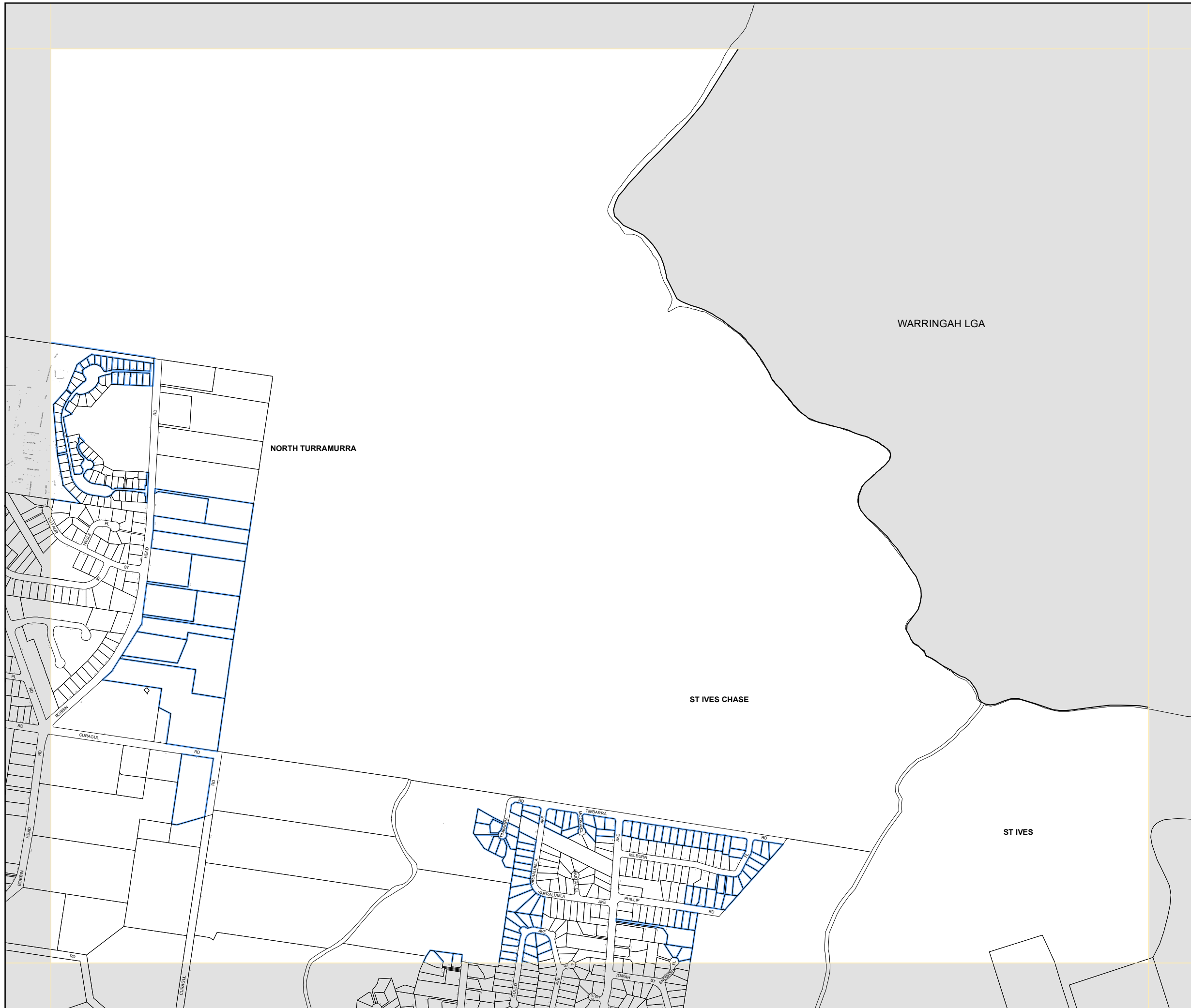
004	010		
005	011		
001	006	012	017
002	007	013	018
003	008	014	019
009	015	020	



Scale: 1:10,000 @ A3

Projection: GDA 1994  
MGA Zone 56

Map identification number: 4500\_COM\_MLD\_011\_010\_20160310





# Draft Ku-ring-gai Development Control Plan

Minimum Lot Depth Map - Sheet 012

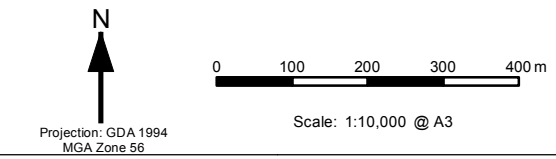
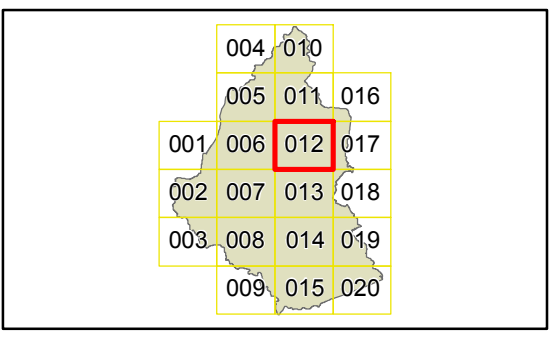
## Minimum Lot Depth for Bushfire Prone Land

Refer to clause 3A.2

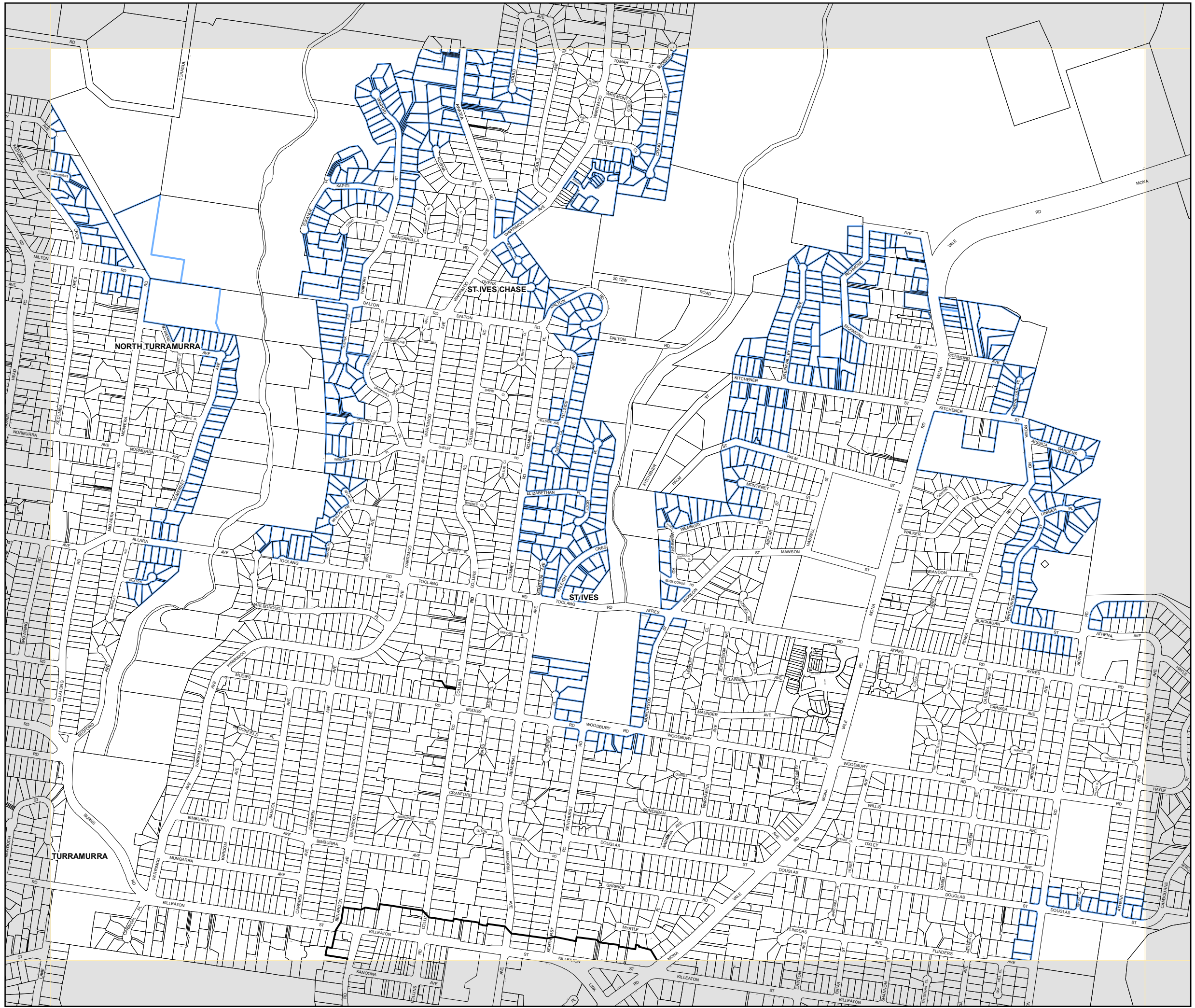
## Cadastral

Cadastral 10/03/2016 © Land and Property Information (LPI)

**DISCLAIMER:-**  
This plan has been prepared as part of a review process only and as such no reliance is to be placed upon this plan as it is not and does not purport to be a Planning Instrument. Ku-ring-gai Council accepts no liability for the accuracy or otherwise of this plan.



Map identification number: 4500\_COM\_MLD\_012\_010\_20160310







# Draft Ku-ring-gai Development Control Plan

Minimum Lot Depth Map - Sheet 013

## Minimum Lot Depth for Bushfire Prone Land

 Refer to clause 3A.2

## Cadastral

 Cadastral 10/03/2016 © Land and Property Information (LPI)

**DISCLAIMER:-**  
This plan has been prepared as part of a review process only and as such no reliance is to be placed upon this plan as it is not and does not purport to be a Planning Instrument. Ku-ring-gai Council accepts no liability for the accuracy or otherwise of this plan.

004	010
005	011 016
001	006 012 017
002	007 013 018
003	008 014 019
009	015 020

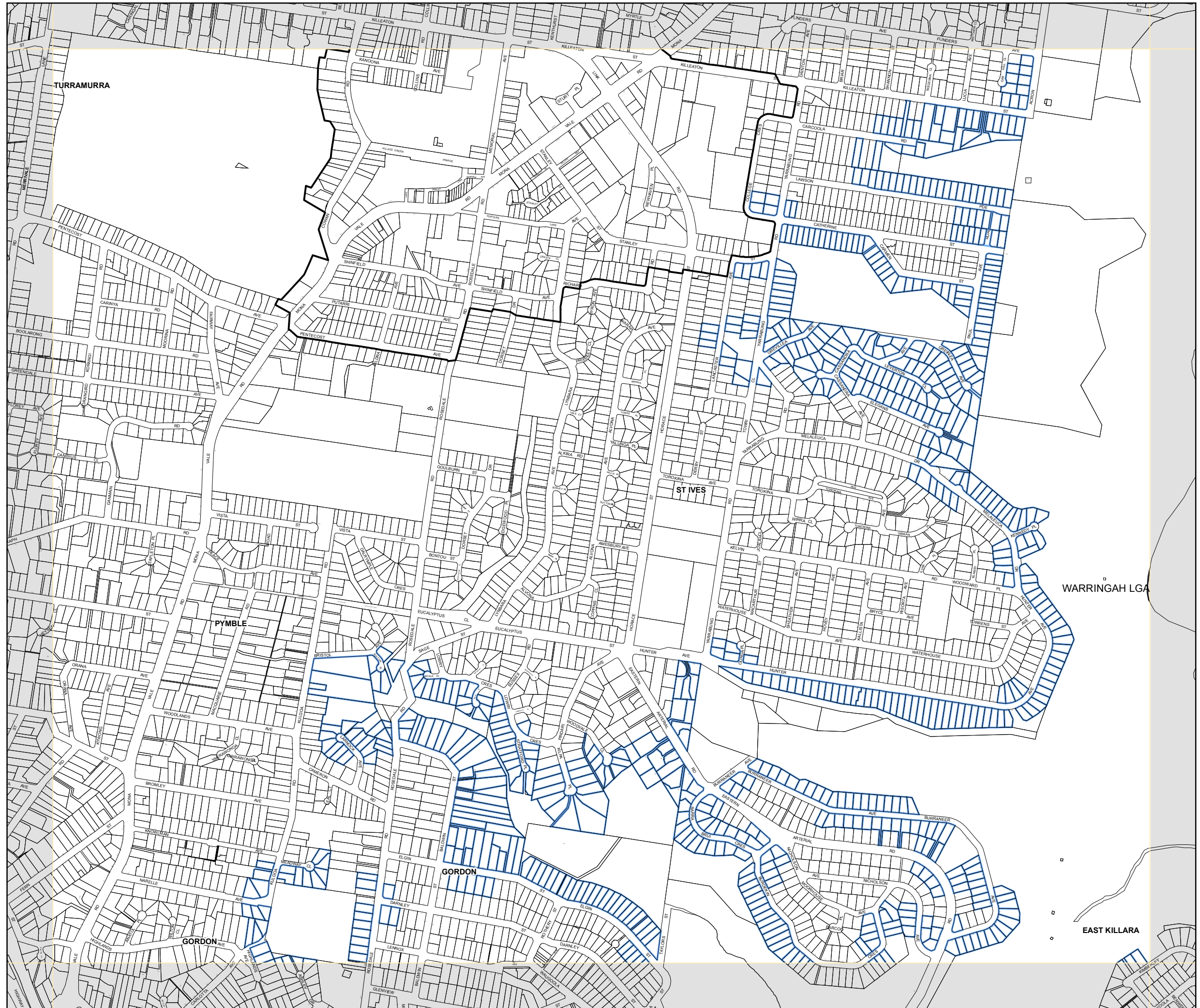


0 100 200 300 400m

Scale: 1:10,000 @ A3

Projection: GDA 1994  
MGA Zone 56

Map identification number: 4500\_COM\_MLD\_013\_010\_20160310





# Draft Ku-ring-gai Development Control Plan

Minimum Lot Depth Map - Sheet 014

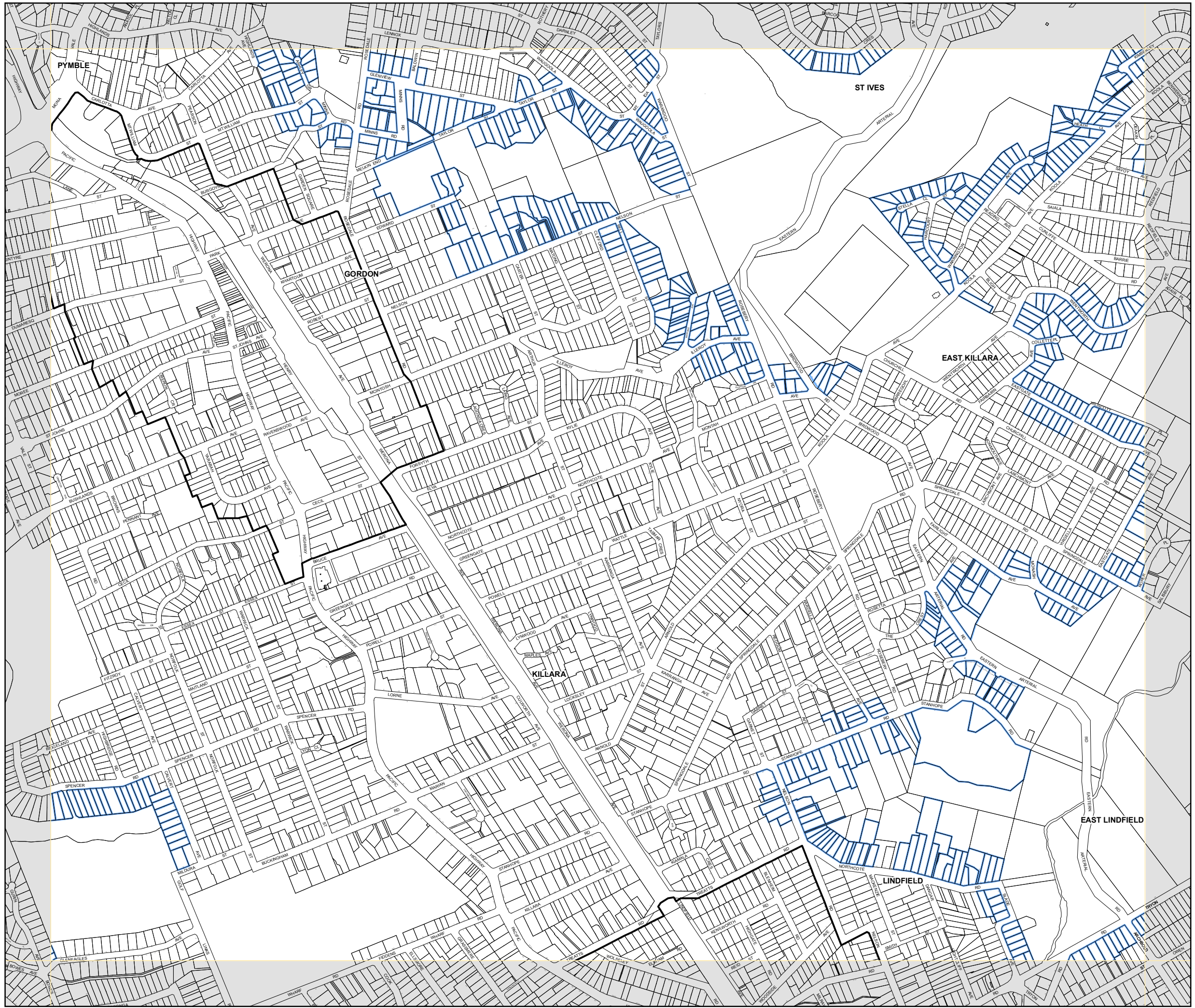
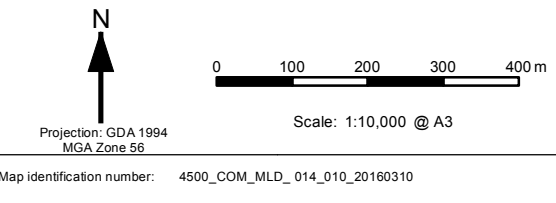
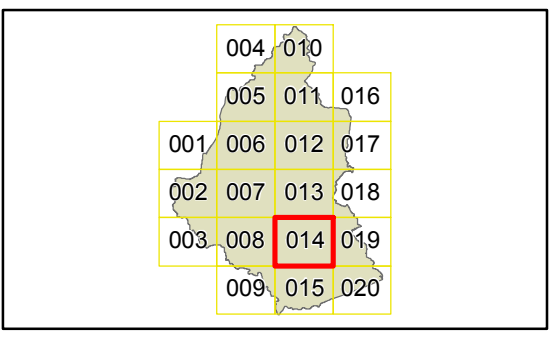
## Minimum Lot Depth for Bushfire Prone Land

Refer to clause 3A.2

## Cadastral

Cadastral 10/03/2016 © Land and Property Information (LPI)

**DISCLAIMER:-**  
This plan has been prepared as part of a review process only and as such no reliance is to be placed upon this plan as it is not and does not purport to be a Planning Instrument. Ku-ring-gai Council accepts no liability for the accuracy or otherwise of this plan.





# Draft Ku-ring-gai Development Control Plan

## Minimum Lot Depth Map - Sheet 015

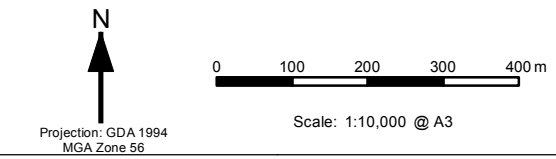
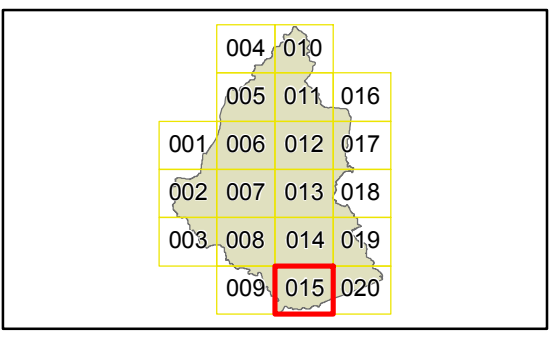
### Minimum Lot Depth for Bushfire Prone Land

Refer to clause 3A.2

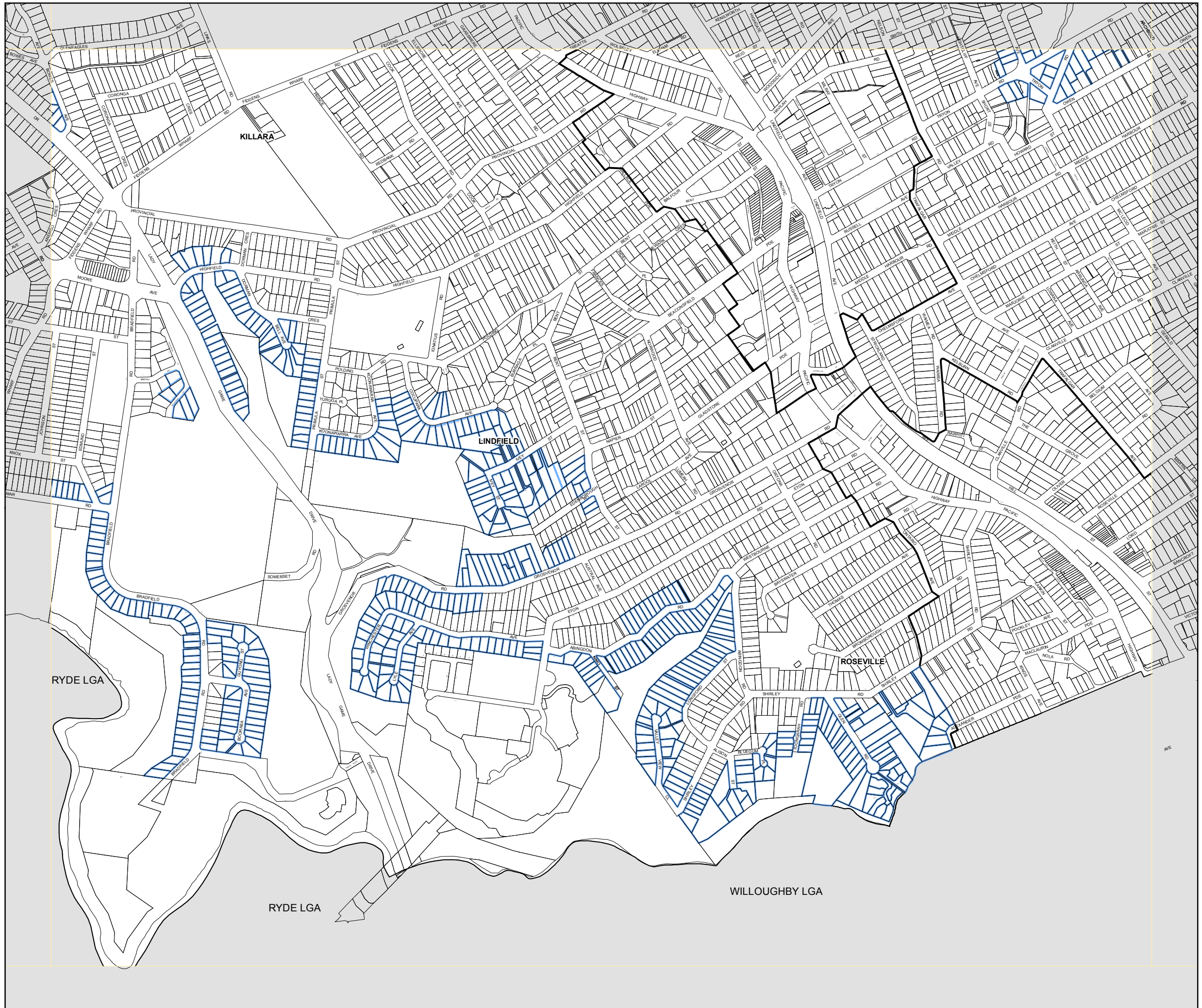
### Cadastral

Cadastral 10/03/2016 © Land and Property Information (LPI)

**DISCLAIMER:-**  
This plan has been prepared as part of a review process only and as such no reliance is to be placed upon this plan as it is not and does not purport to be a Planning Instrument. Ku-ring-gai Council accepts no liability for the accuracy or otherwise of this plan.



Map identification number: 4500\_COM\_MLD\_015\_010\_20160310





# Draft Ku-ring-gai Development Control Plan

Minimum Lot Depth Map - Sheet 016

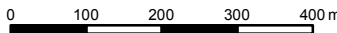
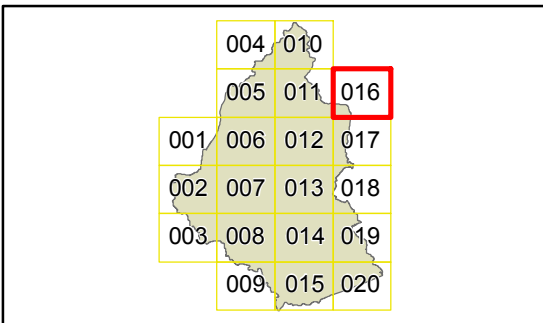
### Minimum Lot Depth for Bushfire Prone Land

Refer to clause 3A.2

### Cadastral

Cadastral 10/03/2016 © Land and Property Information (LPI)

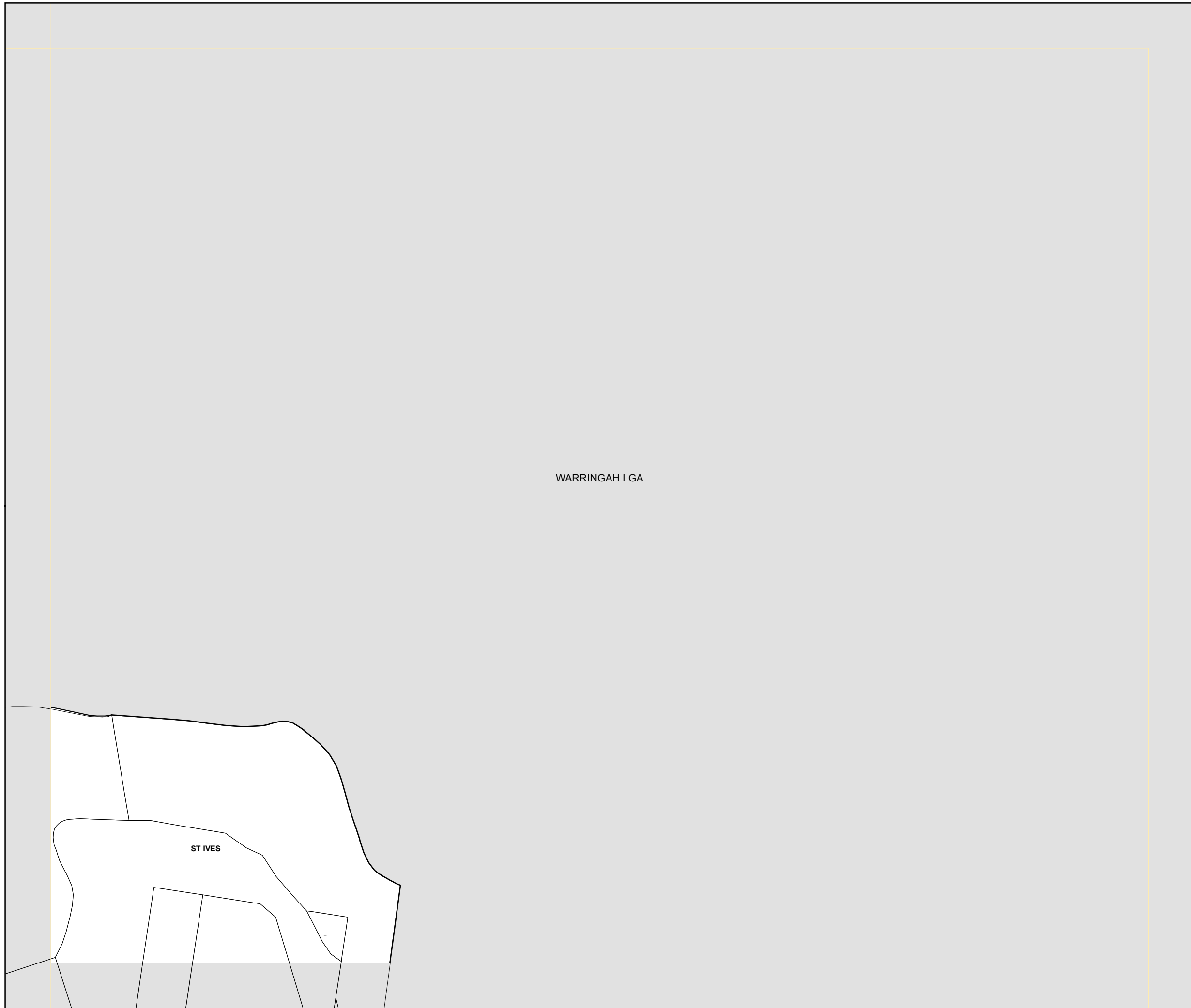
**DISCLAIMER:-**  
This plan has been prepared as part of a review process only and as such no reliance is to be placed upon this plan as it is not and does not purport to be a Planning Instrument. Ku-ring-gai Council accepts no liability for the accuracy or otherwise of this plan.



Scale: 1:10,000 @ A3

Projection: GDA 1994  
MGA Zone 56

Map identification number: 4500\_COM\_MLD\_016\_010\_20160310








# Draft Ku-ring-gai Development Control Plan

Minimum Lot Depth Map - Sheet 017

### Minimum Lot Depth for Bushfire Prone Land


 Refer to clause 3A.2

### Cadastral

 Cadastral 10/03/2016 © Land and Property Information (LPI)

**DISCLAIMER:-**  
This plan has been prepared as part of a review process only and as such no reliance is to be placed upon this plan as it is not and does not purport to be a Planning Instrument. Ku-ring-gai Council accepts no liability for the accuracy or otherwise of this plan.

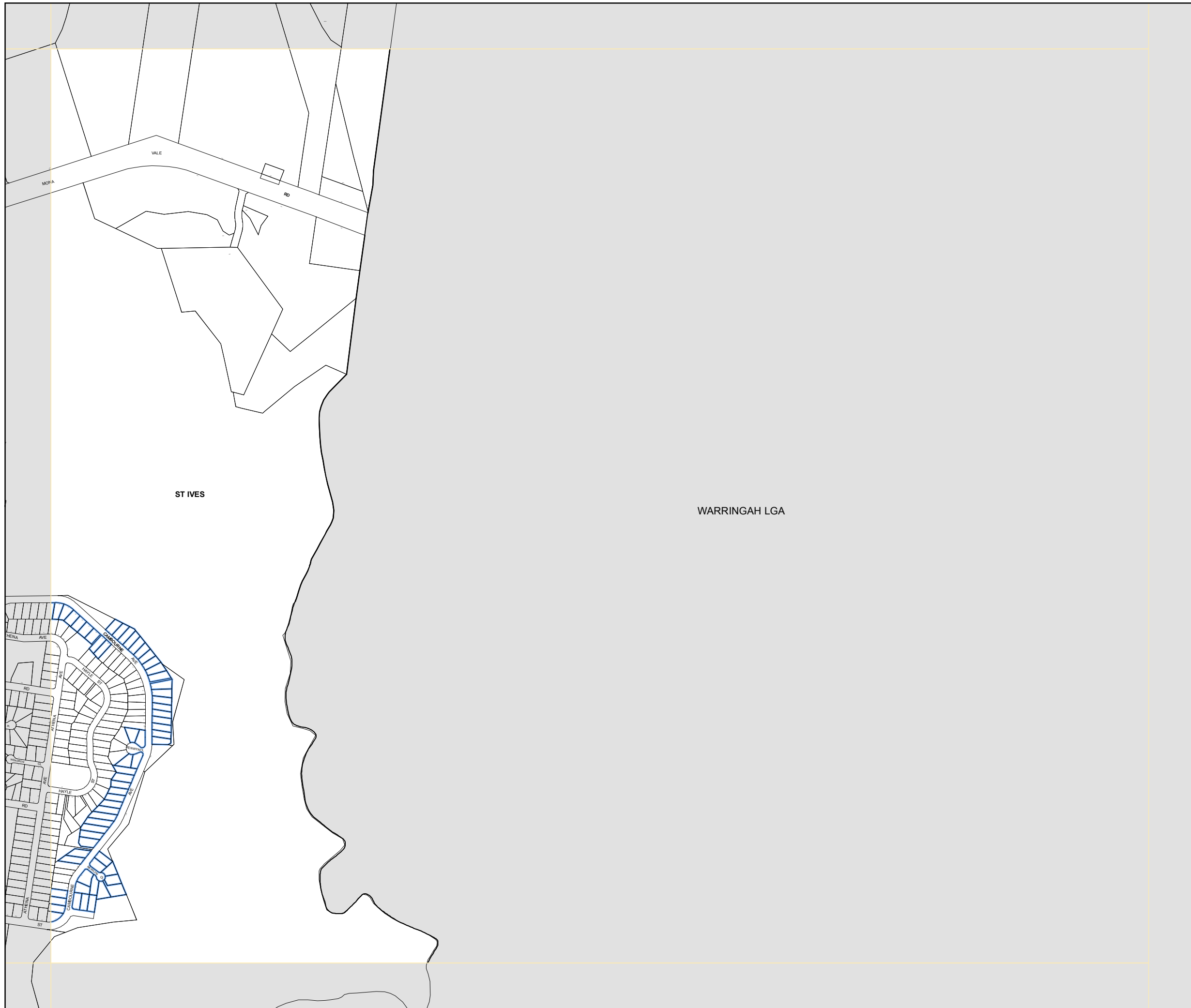
004	010
005	011 016
001	006 012 017
002	007 013 018
003	008 014 019
009	015 020



Scale: 1:10,000 @ A3

Projection: GDA 1994  
MGA Zone 56

Map identification number: 4500\_COM\_MLD\_017\_010\_20160310






# Draft Ku-ring-gai Development Control Plan

Minimum Lot Depth Map - Sheet 018

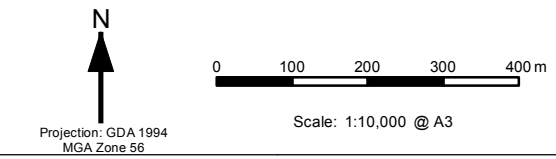
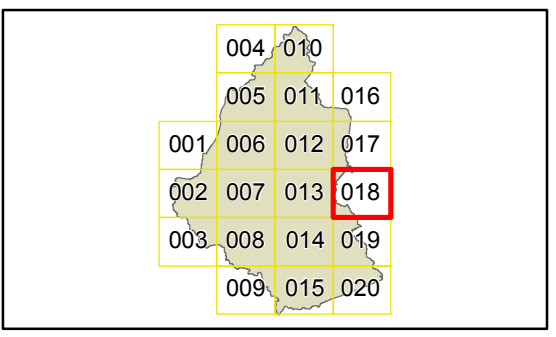
### Minimum Lot Depth for Bushfire Prone Land

 Refer to clause 3A.2

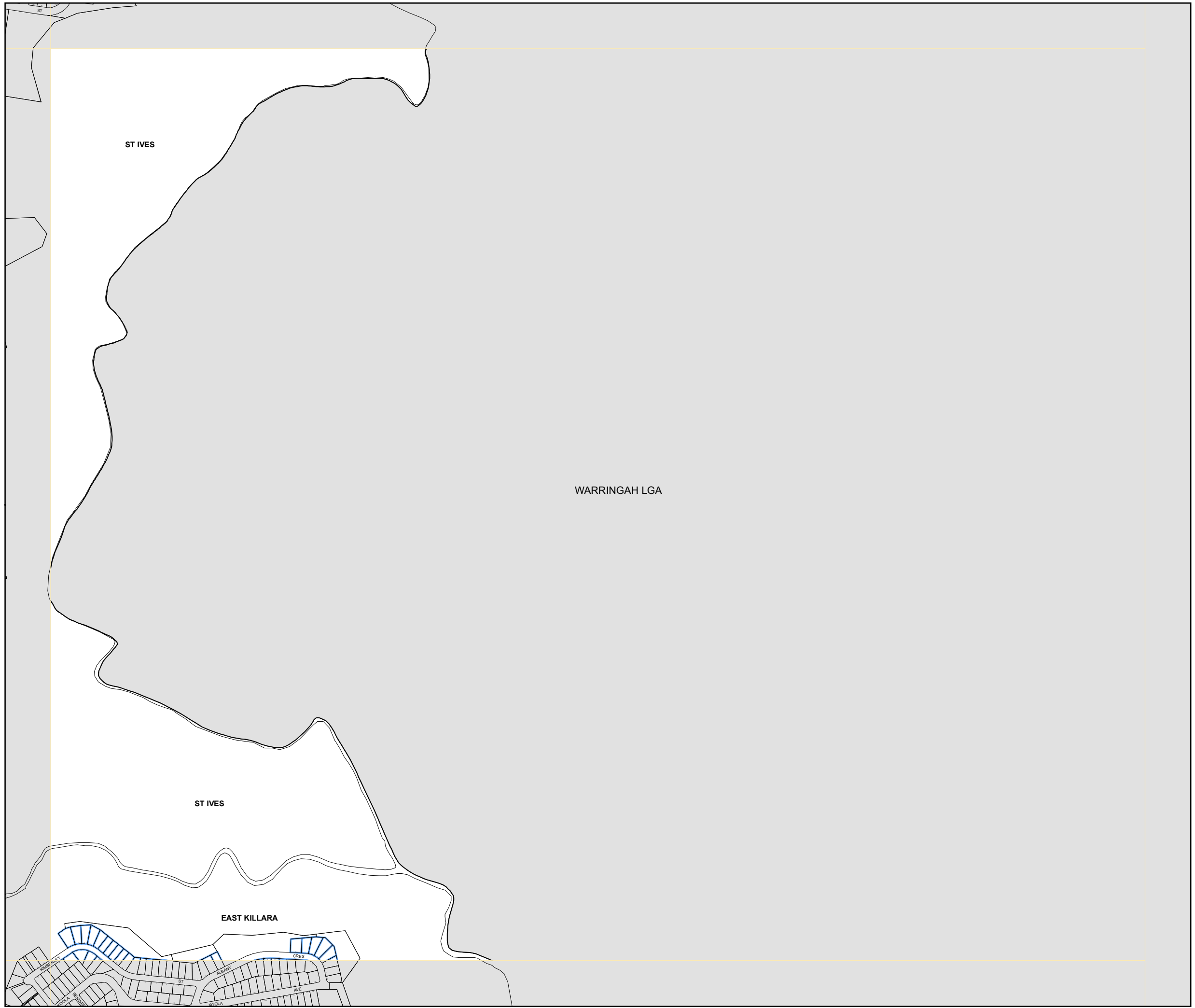
### Cadastral

 Cadastral 10/03/2016 © Land and Property Information (LPI)

**DISCLAIMER:-**  
This plan has been prepared as part of a review process only and as such no reliance is to be placed upon this plan as it is not and does not purport to be a Planning Instrument. Ku-ring-gai Council accepts no liability for the accuracy or otherwise of this plan.



Map identification number: 4500\_COM\_MLD\_018\_010\_20160310






# Draft Ku-ring-gai Development Control Plan

Minimum Lot Depth Map - Sheet 019

## Minimum Lot Depth for Bushfire Prone Land

 Refer to clause 3A.2

## Cadastral

 Cadastral 10/03/2016 © Land and Property Information (LPI)

**DISCLAIMER:-**  
This plan has been prepared as part of a review process only and as such no reliance is to be placed upon this plan as it is not and does not purport to be a Planning Instrument. Ku-ring-gai Council accepts no liability for the accuracy or otherwise of this plan.

004	010
005	011 016
001	006 012 017
002	007 013 018
003	008 014 <b>019</b>
009	015 020

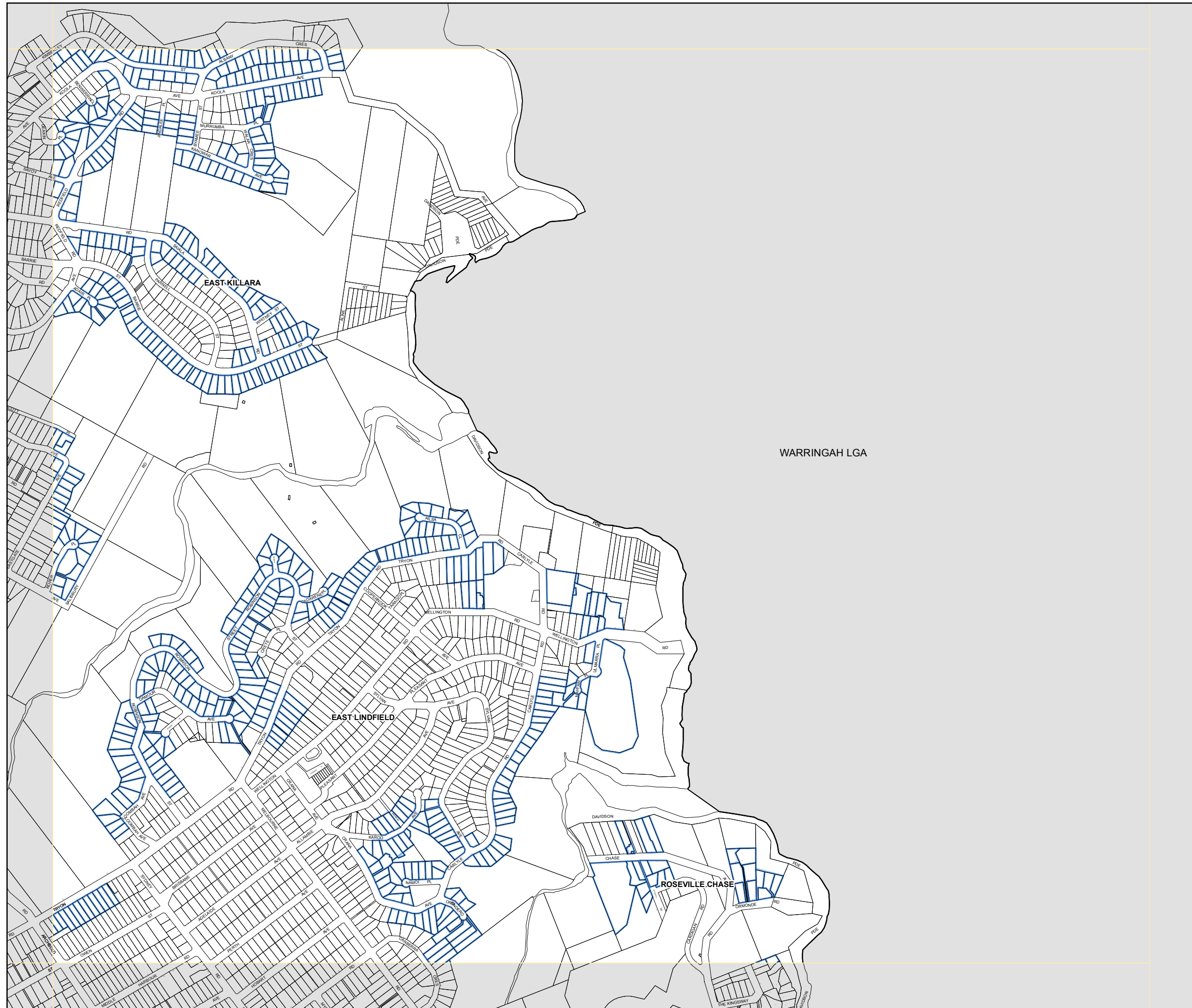


0 100 200 300 400 m

Scale: 1:10,000 @ A3

Projection: GDA 1994  
MGA Zone 56

Map identification number: 4500\_COM\_MLD\_019\_010\_20160310







# Draft Ku-ring-gai Development Control Plan

Minimum Lot Depth Map - Sheet 020

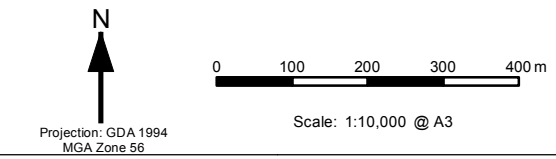
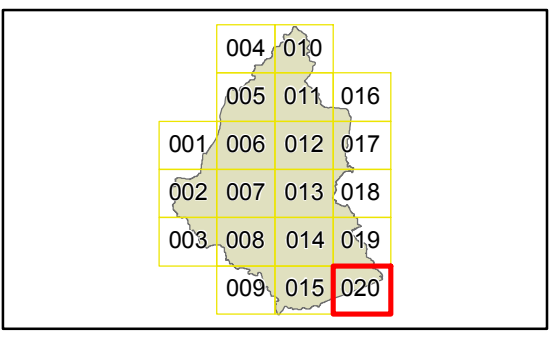
Minimum Lot Depth for Bushfire Prone Land

 Refer to clause 3A.2

Cadastral

 Cadastral 10/03/2016 © Land and Property Information (LPI)

**DISCLAIMER:-**  
This plan has been prepared as part of a review process only and as such no reliance is to be placed upon this plan as it is not and does not purport to be a Planning Instrument. Ku-ring-gai Council accepts no liability for the accuracy or otherwise of this plan.



Map identification number: 4500\_COM\_MLD\_020\_010\_20160310

