

**18R References**

18R.1 Greenweb Maps



# Ku-ring-gai Development Control Plan

Greenweb Map - Sheet Greenweb\_001

## DCP Greenweb Categories

- Core Biodiversity Lands
- Support for Core Biodiversity Lands
- Landscape Remnant
- Biodiversity Corridors and Buffer Areas
- Canopy Remnant

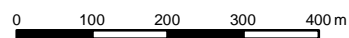
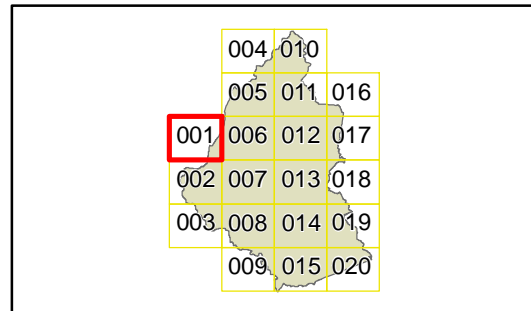
## Biodiversity corridor

- Ku-ring-gai Bio & Riparian Lands Study - Version 5

## Cadastre

- Cadastre 07/06/2016
- © Land & Property Management Authority

**DISCLAIMER:-**  
This plan has been prepared as part of a review process only and as such no reliance is to be placed upon this plan as it is not and does not purport to be a Planning Instrument. Ku-ring-gai Council accepts no liability for the accuracy or otherwise of this plan.

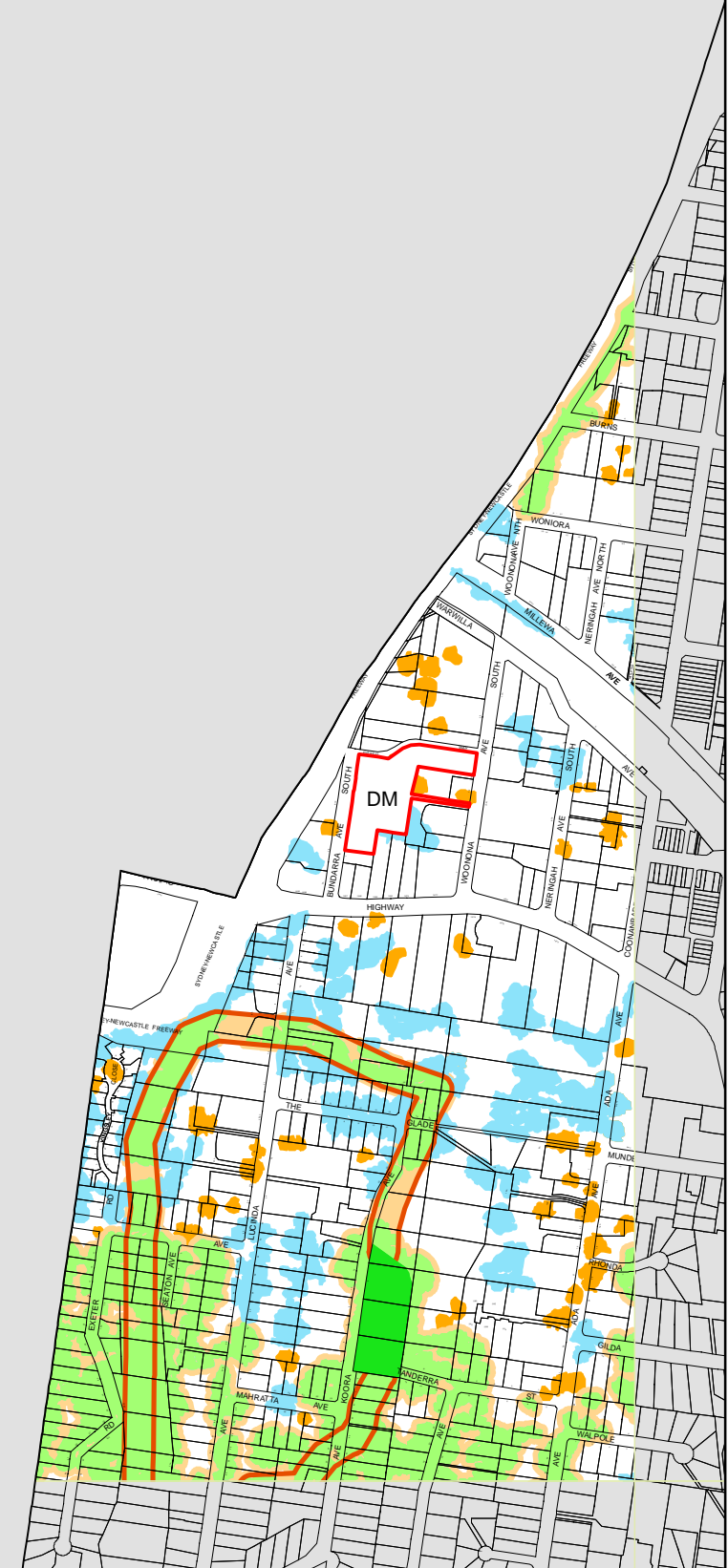


Projection: GDA 1994  
MGA Zone 56

Scale: 1:10,000 @ A3

Map identification number: 4500\_COM\_GREENWEBDCP\_001\_010\_20160607

HORNSBY LGA





# Ku-ring-gai Development Control Plan

Greenweb Map - Sheet Greenweb\_002

### DCP Greenweb Categories

- Core Biodiversity Lands
- Support for Core Biodiversity Lands
- Landscape Remnant
- Biodiversity Corridors and Buffer Areas
- Canopy Remnant

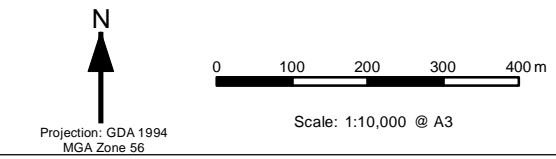
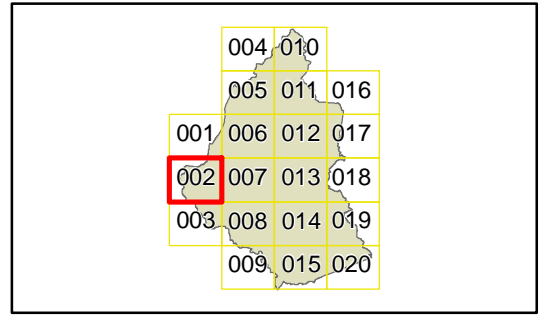
### Biodiversity corridor

- Ku-ring-gai Bio & Riparian Lands Study - Version 5

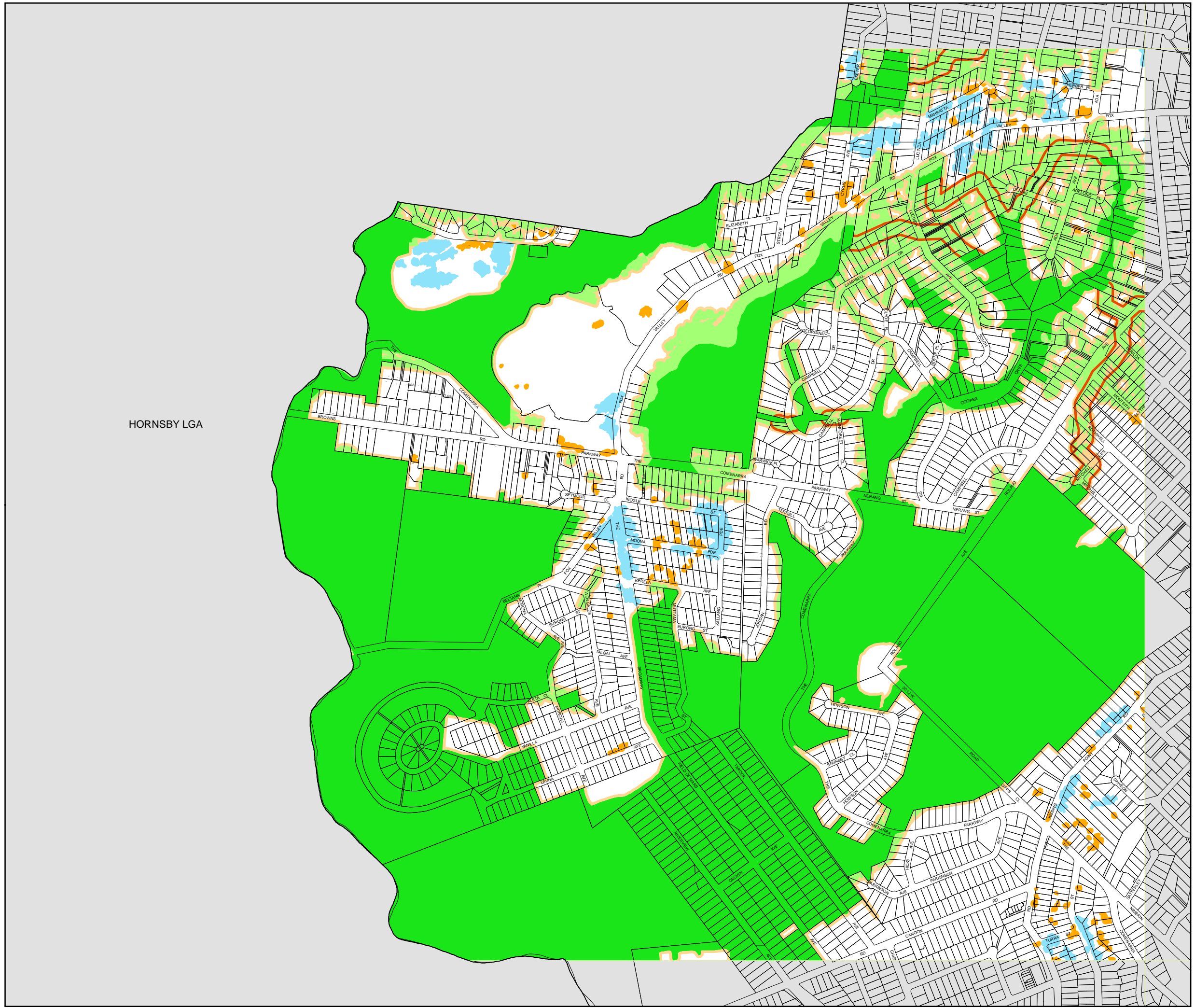
### Cadastre

Cadastre 07/06/2016  
© Land & Property Management Authority

**DISCLAIMER:-**  
This plan has been prepared as part of a review process only and as such no reliance is to be placed upon this plan as it is not and does not purport to be a Planning Instrument. Ku-ring-gai Council accepts no liability for the accuracy or otherwise of this plan.



Map identification number: 4500\_COM\_GREENWEBDCP\_002\_010\_20160607





# Ku-ring-gai Development Control Plan

Greenweb Map - Sheet Greenweb\_003

### DCP Greenweb Categories

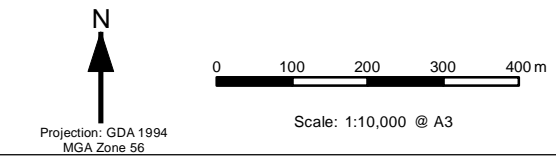
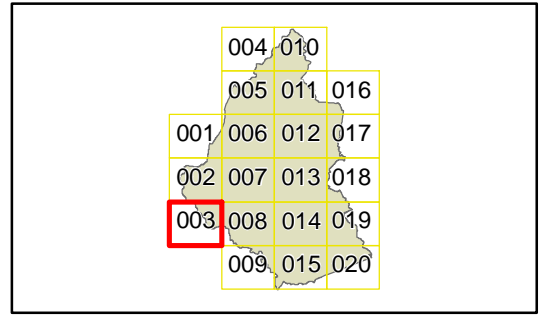
- Core Biodiversity Lands
- Support for Core Biodiversity Lands
- Landscape Remnant
- Biodiversity Corridors and Buffer Areas
- Canopy Remnant

### Biodiversity corridor

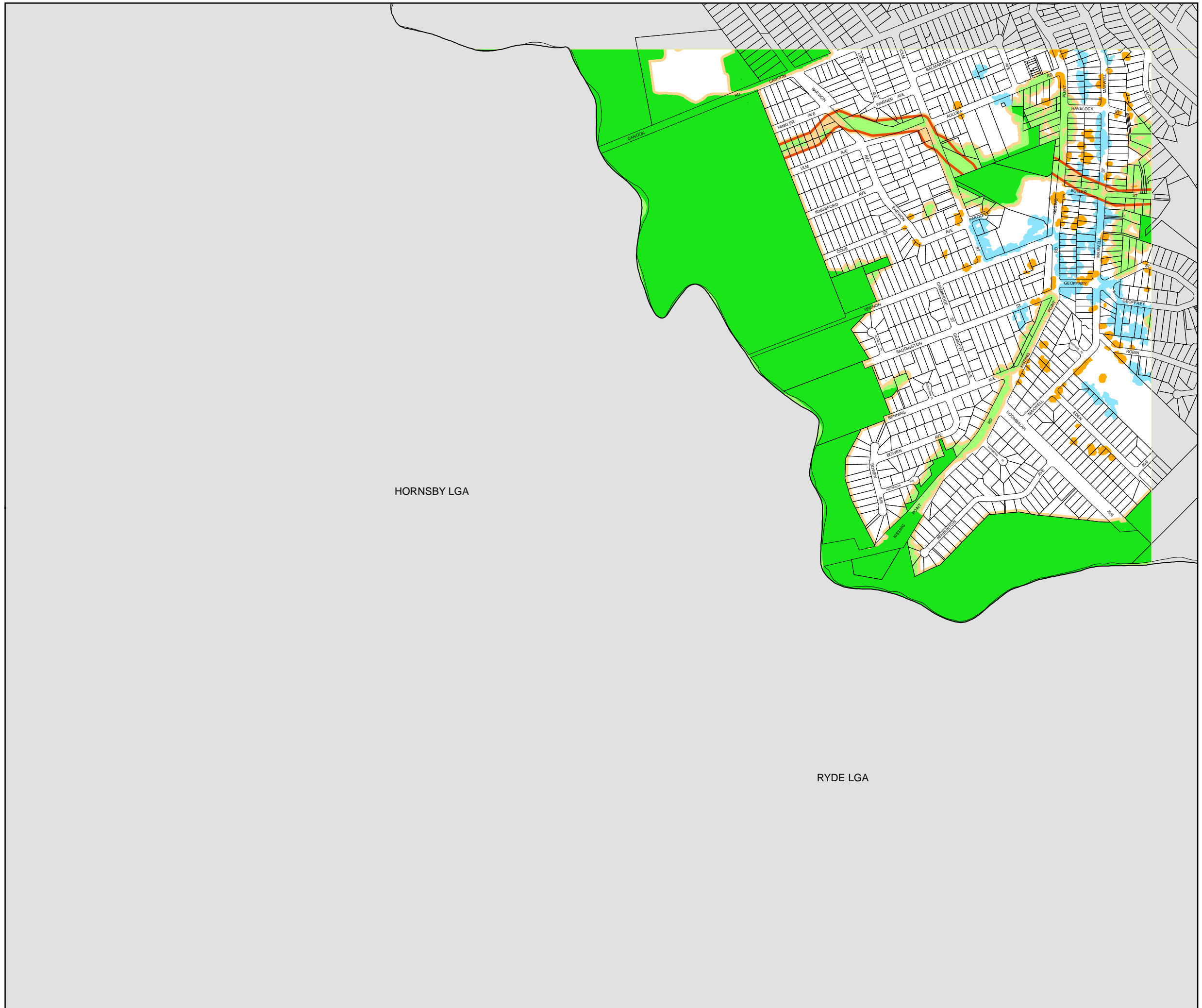
- Ku-ring-gai Bio & Riparian Lands Study - Version 5

**Cadastre**  
 Cadastre 07/06/2016  
 © Land & Property Management Authority

**DISCLAIMER:-**  
 This plan has been prepared as part of a review process only and as such no reliance is to be placed upon this plan as it is not and does not purport to be a Planning Instrument. Ku-ring-gai Council accepts no liability for the accuracy or otherwise of this plan.



Map identification number: 4500\_COM\_GREENWEBDCP\_003\_010\_20160607





# Ku-ring-gai Development Control Plan

Greenweb Map - Sheet Greenweb\_004

### DCP Greenweb Categories

- Core Biodiversity Lands
- Support for Core Biodiversity Lands
- Landscape Remnant
- Biodiversity Corridors and Buffer Areas
- Canopy Remnant

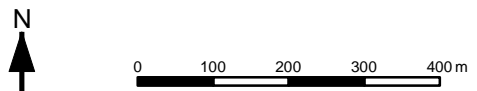
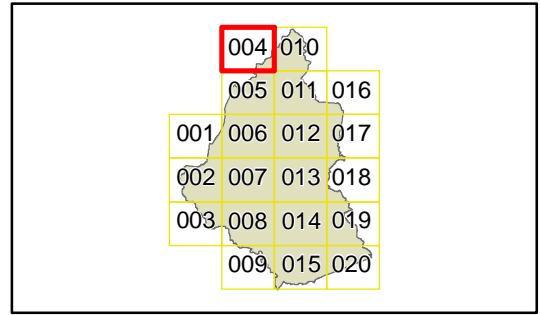
### Biodiversity corridor

- Ku-ring-gai Bio & Riparian Lands Study - Version 5


### Cadastre

- Cadastre 07/06/2016  
© Land & Property Management Authority

**DISCLAIMER:-**  
This plan has been prepared as part of a review process only and as such no reliance is to be placed upon this plan as it is not and does not purport to be a Planning Instrument. Ku-ring-gai Council accepts no liability for the accuracy or otherwise of this plan.



Projection: GDA 1994  
MGA Zone 56  
Scale: 1:10,000 @ A3  
Map identification number: 4500\_COM\_GREENWEBDCP\_004\_010\_20160607





# Ku-ring-gai Development Control Plan

Greenweb Map - Sheet Greenweb\_005

### DCP Greenweb Categories

- Core Biodiversity Lands
- Support for Core Biodiversity Lands
- Landscape Remnant
- Biodiversity Corridors and Buffer Areas
- Canopy Remnant

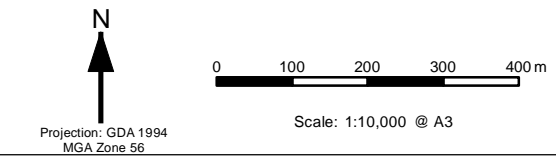
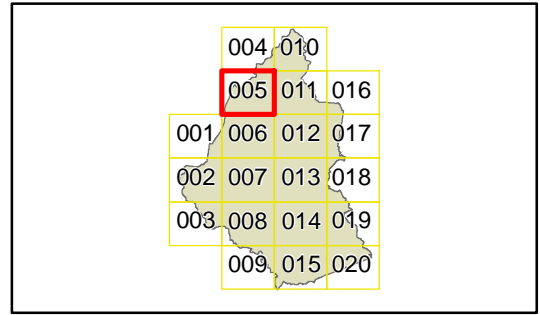
### Biodiversity corridor

- Ku-ring-gai Bio & Riparian Lands Study - Version 5

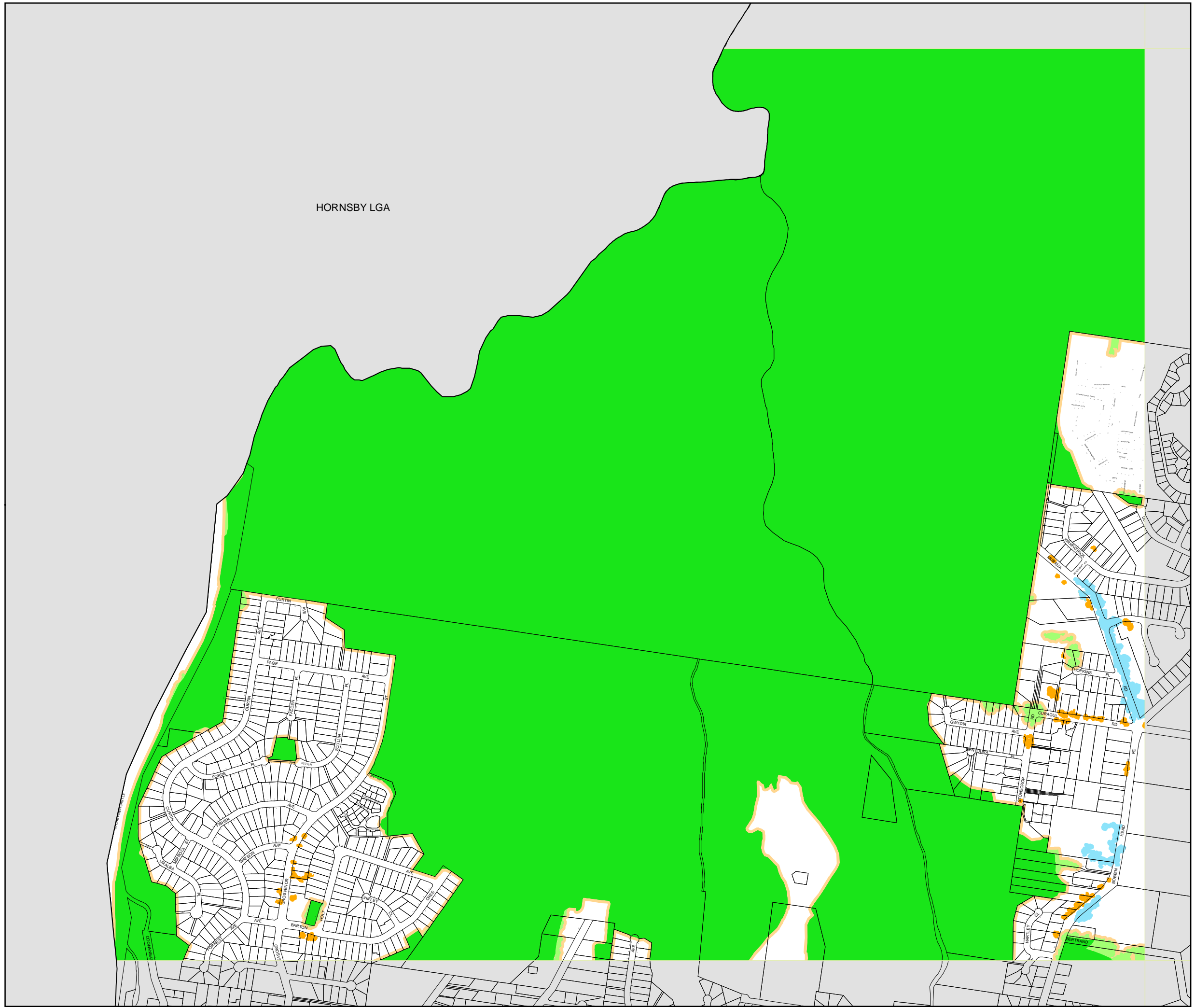
### Cadastre

Cadastre 07/06/2016  
© Land & Property Management Authority

**DISCLAIMER:-**  
This plan has been prepared as part of a review process only and as such no reliance is to be placed upon this plan as it is not and does not purport to be a Planning Instrument. Ku-ring-gai Council accepts no liability for the accuracy or otherwise of this plan.



Map identification number: 4500\_COM\_GREENWEBDCP\_005\_010\_20160607



### DCP Greenweb Categories

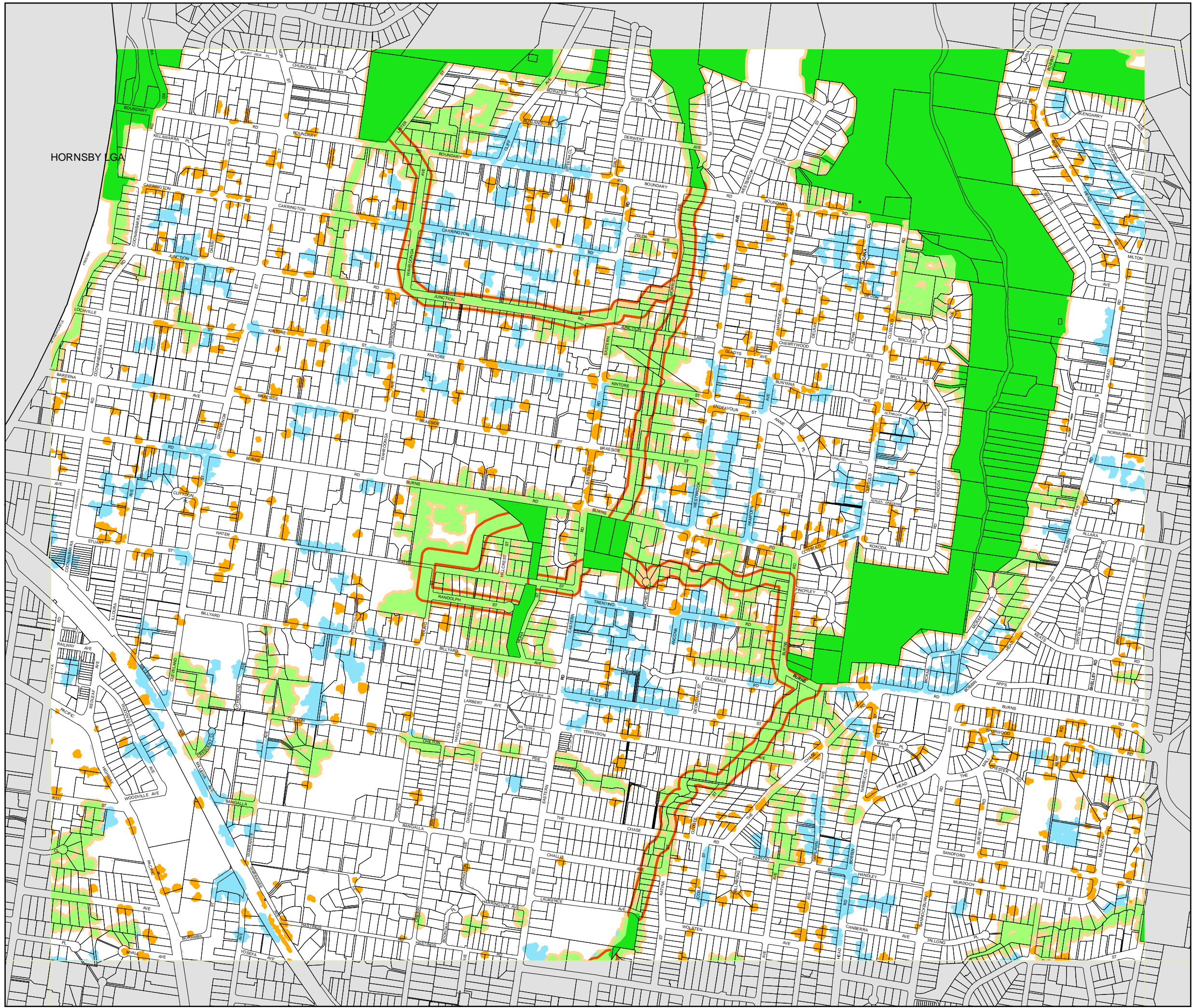
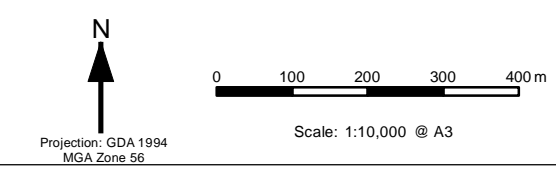
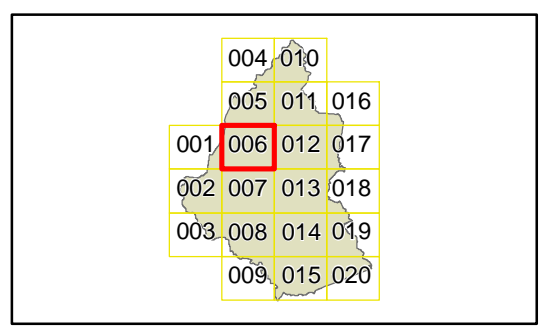
- Core Biodiversity Lands
- Support for Core Biodiversity Lands
- Landscape Remnant
- Biodiversity Corridors and Buffer Areas
- Canopy Remnant

### Biodiversity corridor

- Ku-ring-gai Bio & Riparian Lands Study - Version 5

**Cadastre**  
 Cadastre 07/06/2016  
 © Land & Property Management Authority

**DISCLAIMER:-**  
 This plan has been prepared as part of a review process only and as such no reliance is to be placed upon this plan as it is not and does not purport to be a Planning Instrument. Ku-ring-gai Council accepts no liability for the accuracy or otherwise of this plan.





# Ku-ring-gai Development Control Plan

Greenweb Map - Sheet Greenweb\_007

## DCP Greenweb Categories

- Core Biodiversity Lands
- Support for Core Biodiversity Lands
- Landscape Remnant
- Biodiversity Corridors and Buffer Areas
- Canopy Remnant

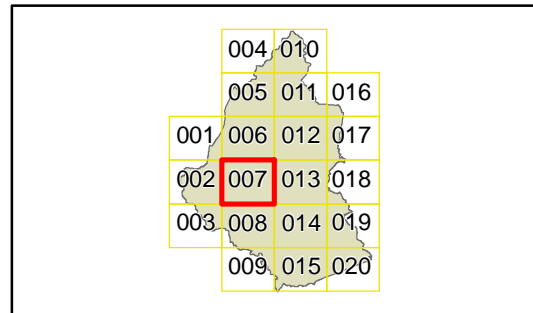
## Biodiversity corridor

- Ku-ring-gai Bio & Riparian Lands Study - Version 5

## Cadastre

Cadastre 07/06/2016  
© Land & Property Management Authority

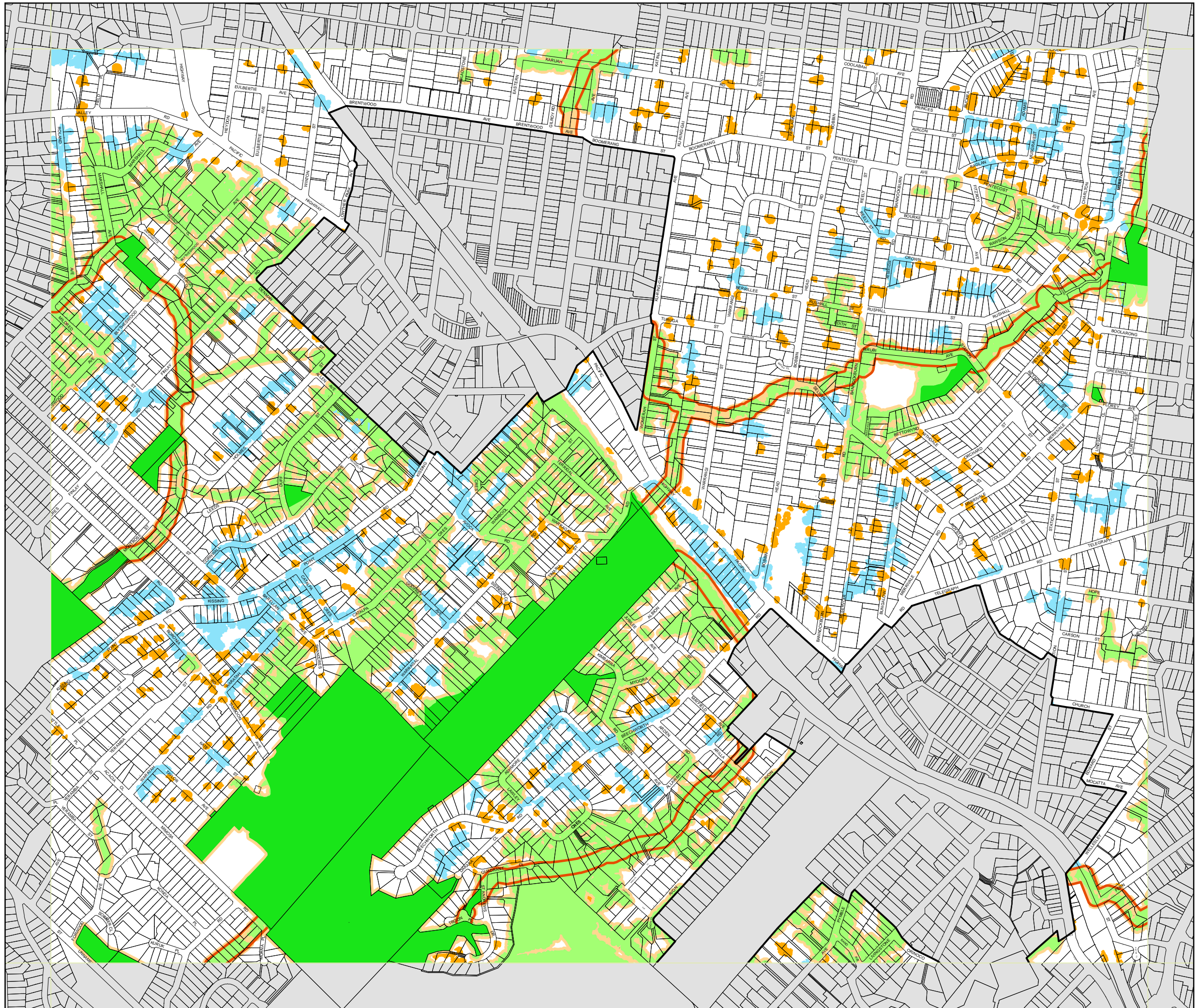
**DISCLAIMER:-**  
This plan has been prepared as part of a review process only and as such no reliance is to be placed upon this plan as it is not and does not purport to be a Planning Instrument. Ku-ring-gai Council accepts no liability for the accuracy or otherwise of this plan.



Scale: 1:10,000 @ A3

Projection: GDA 1994  
MGA Zone 56

Map identification number: 4500\_COM\_GREENWEBDCP\_007\_010\_20160607







# Ku-ring-gai Development Control Plan

Greenweb Map - Sheet Greenweb\_008

### DCP Greenweb Categories

- Core Biodiversity Lands
- Support for Core Biodiversity Lands
- Landscape Remnant
- Biodiversity Corridors and Buffer Areas
- Canopy Remnant

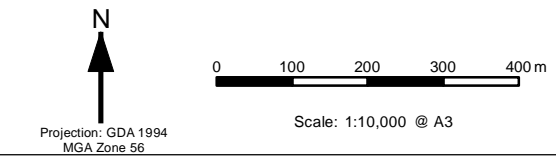
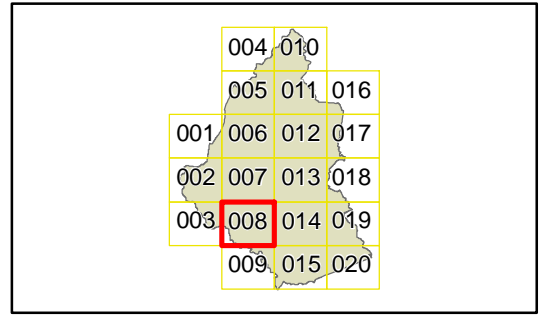
### Biodiversity corridor

- Ku-ring-gai Bio & Riparian Lands Study - Version 5

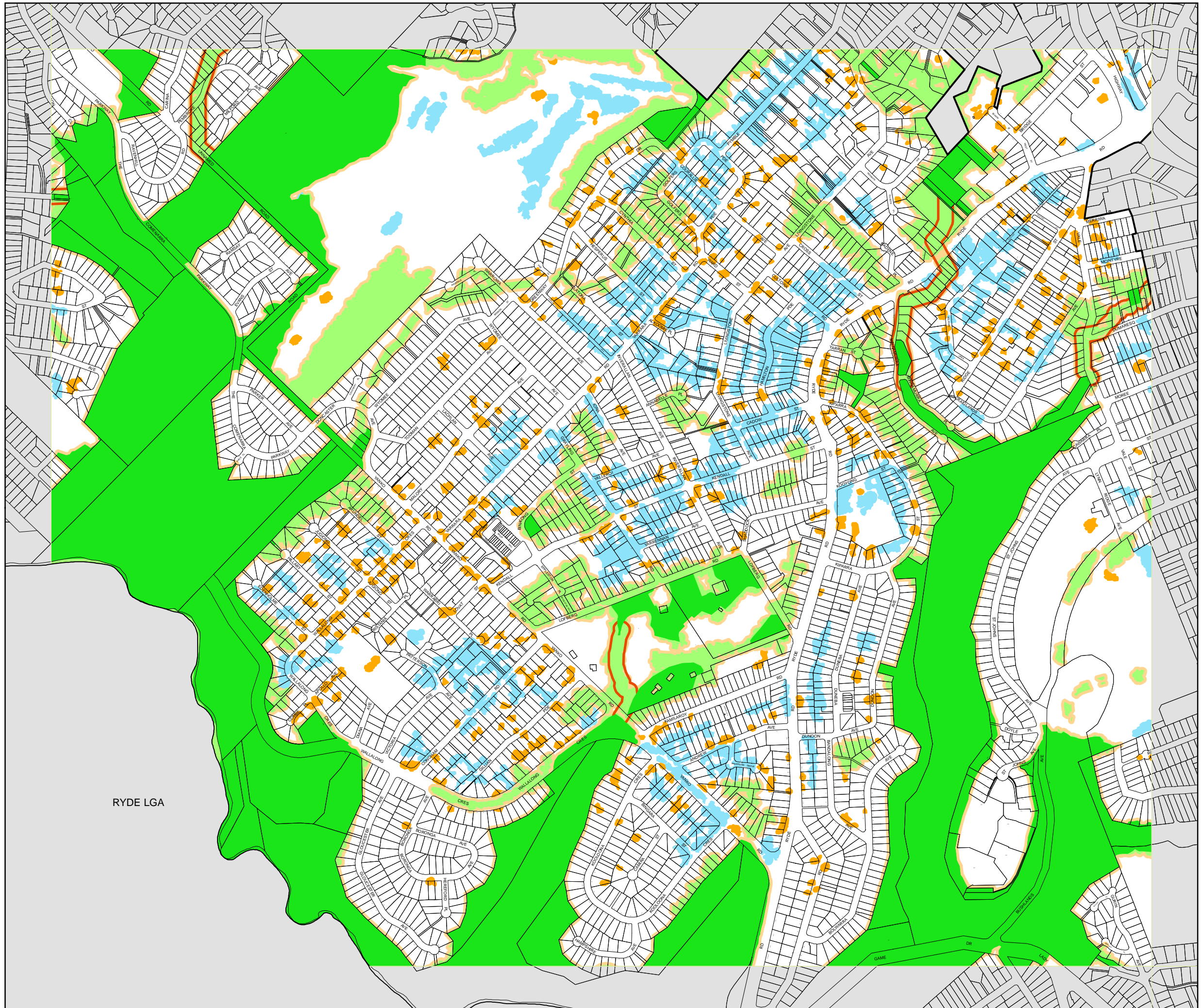
### Cadastre

Cadastre 07/06/2016  
© Land & Property Management Authority

**DISCLAIMER:-**  
This plan has been prepared as part of a review process only and as such no reliance is to be placed upon this plan as it is not and does not purport to be a Planning Instrument. Ku-ring-gai Council accepts no liability for the accuracy or otherwise of this plan.



Map identification number: 4500\_COM\_GREENWEBDCP\_008\_010\_20160607





# Ku-ring-gai Development Control Plan

Greenweb Map - Sheet Greenweb\_009

### DCP Greenweb Categories

- Core Biodiversity Lands
- Support for Core Biodiversity Lands
- Landscape Remnant
- Biodiversity Corridors and Buffer Areas
- Canopy Remnant

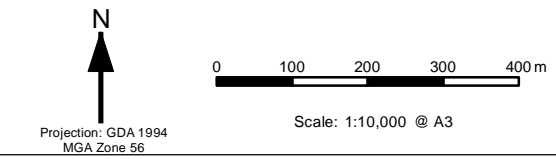
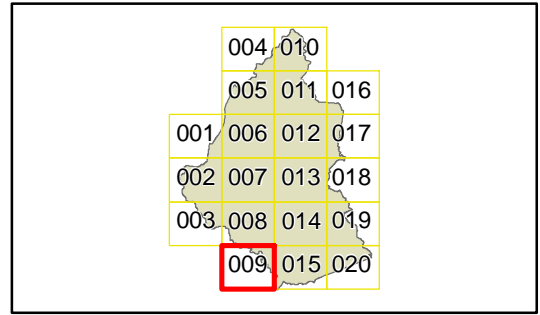
### Biodiversity corridor

- Ku-ring-gai Bio & Riparian Lands Study - Version 5

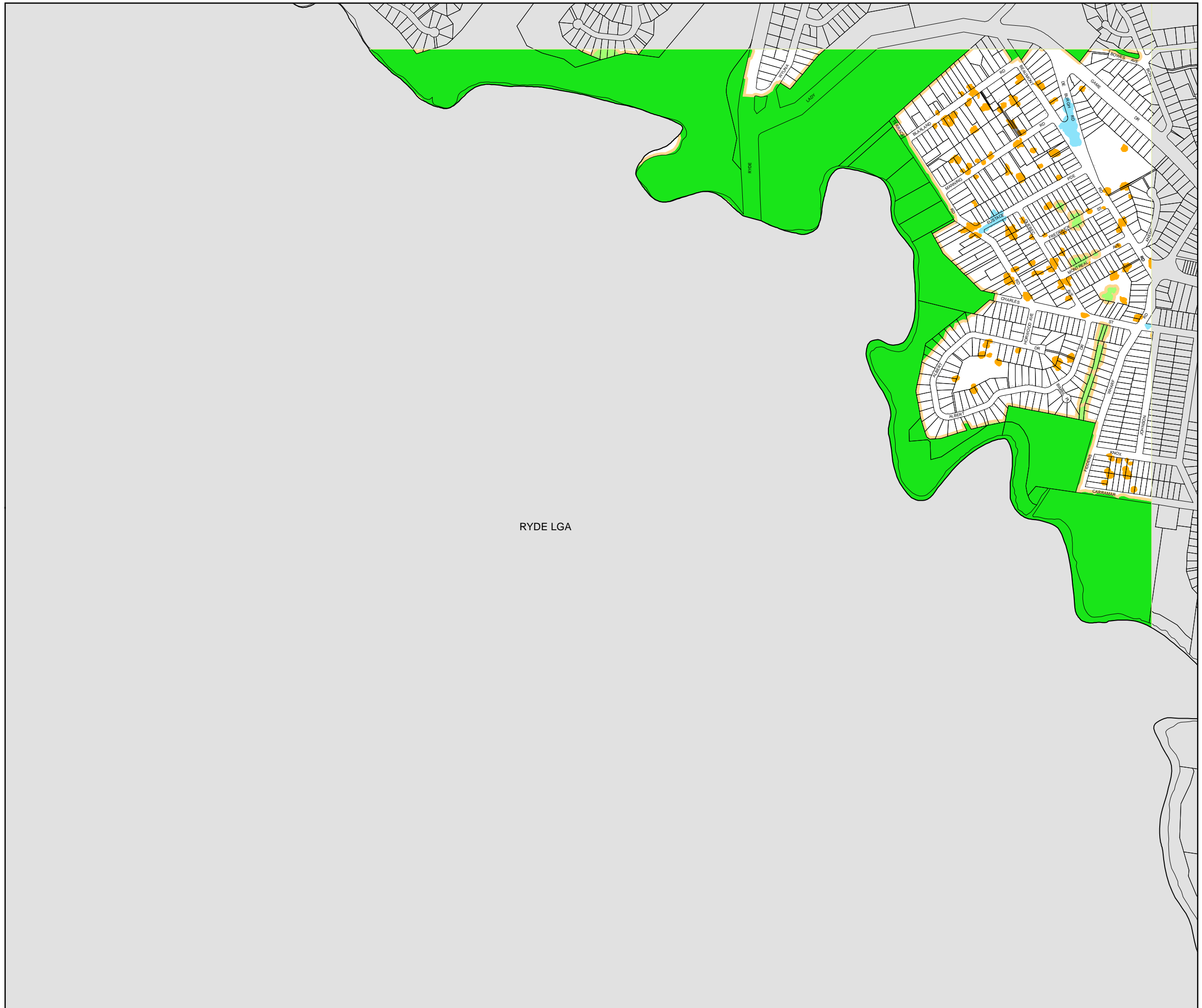
### Cadastre

Cadastre 07/06/2016  
© Land & Property Management Authority

**DISCLAIMER:-**  
This plan has been prepared as part of a review process only and as such no reliance is to be placed upon this plan as it is not and does not purport to be a Planning Instrument. Ku-ring-gai Council accepts no liability for the accuracy or otherwise of this plan.



Map identification number: 4500\_COM\_GREENWEBDCP\_009\_010\_20160607





# Ku-ring-gai Development Control Plan

Greenweb Map - Sheet Greenweb\_010

### DCP Greenweb Categories

- Core Biodiversity Lands
- Support for Core Biodiversity Lands
- Landscape Remnant
- Biodiversity Corridors and Buffer Areas
- Canopy Remnant

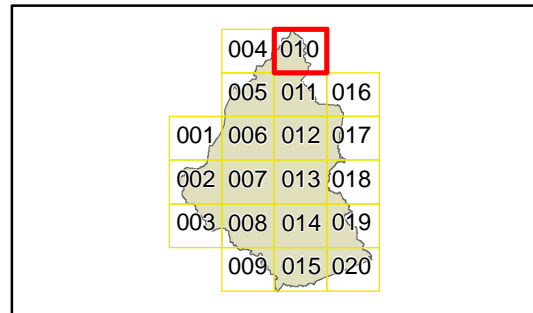
### Biodiversity corridor

- Ku-ring-gai Bio & Riparian Lands Study - Version 5

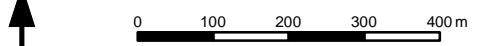
### Cadastre

- Cadastre 07/06/2016  
© Land & Property Management Authority

**DISCLAIMER:-**  
This plan has been prepared as part of a review process only and as such no reliance is to be placed upon this plan as it is not and does not purport to be a Planning Instrument. Ku-ring-gai Council accepts no liability for the accuracy or otherwise of this plan.



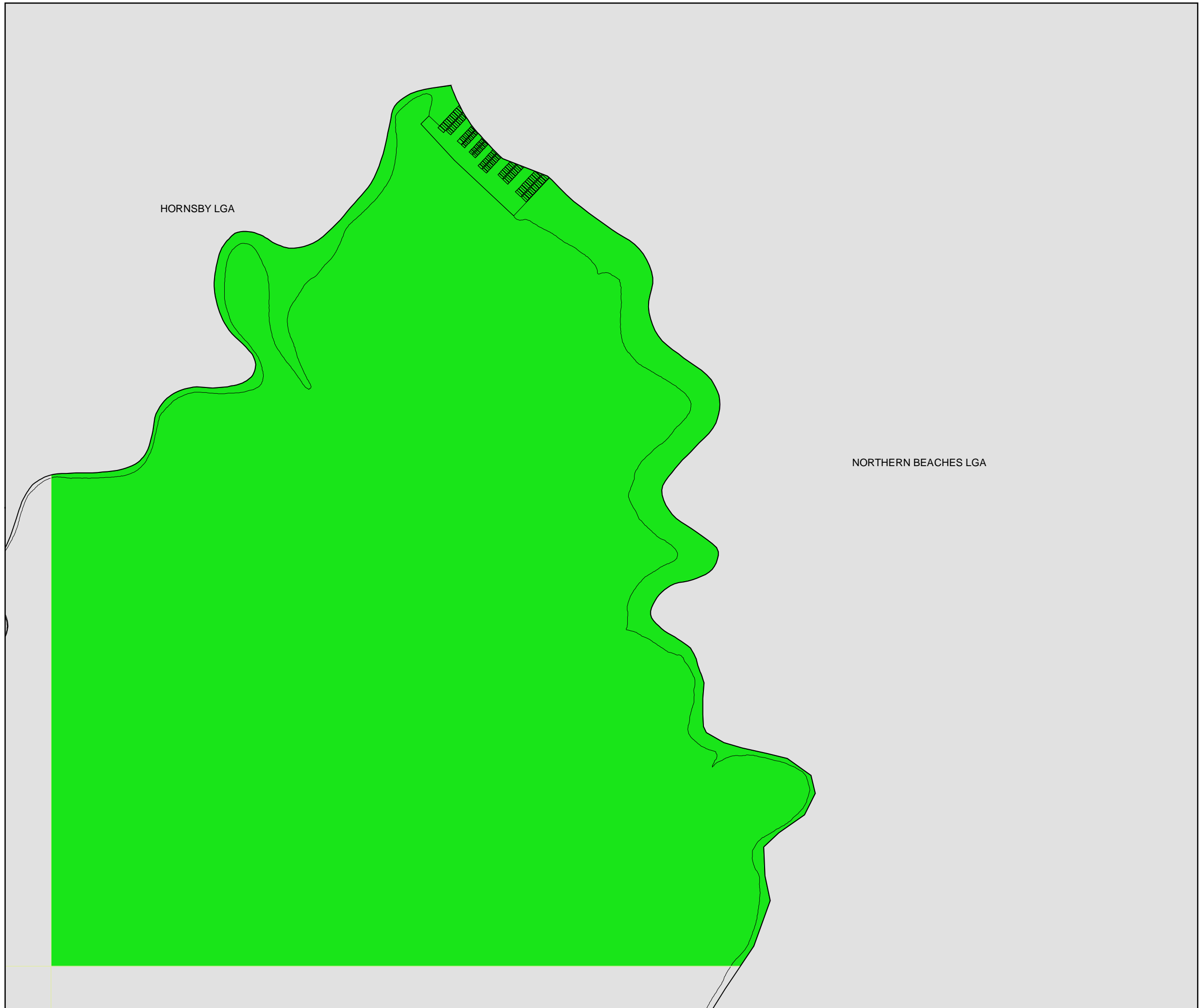
N



Scale: 1:10,000 @ A3

Projection: GDA 1994  
MGA Zone 56

Map identification number: 4500\_COM\_GREENWEBDCP\_010\_010\_20160607





# Ku-ring-gai Development Control Plan

Greenweb Map - Sheet Greenweb\_011

### DCP Greenweb Categories

- Core Biodiversity Lands
- Support for Core Biodiversity Lands
- Landscape Remnant
- Biodiversity Corridors and Buffer Areas
- Canopy Remnant

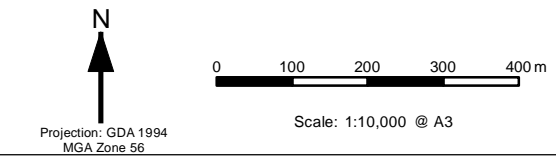
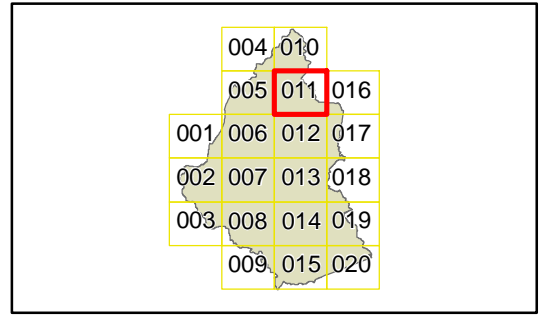
### Biodiversity corridor

- Ku-ring-gai Bio & Riparian Lands Study - Version 5

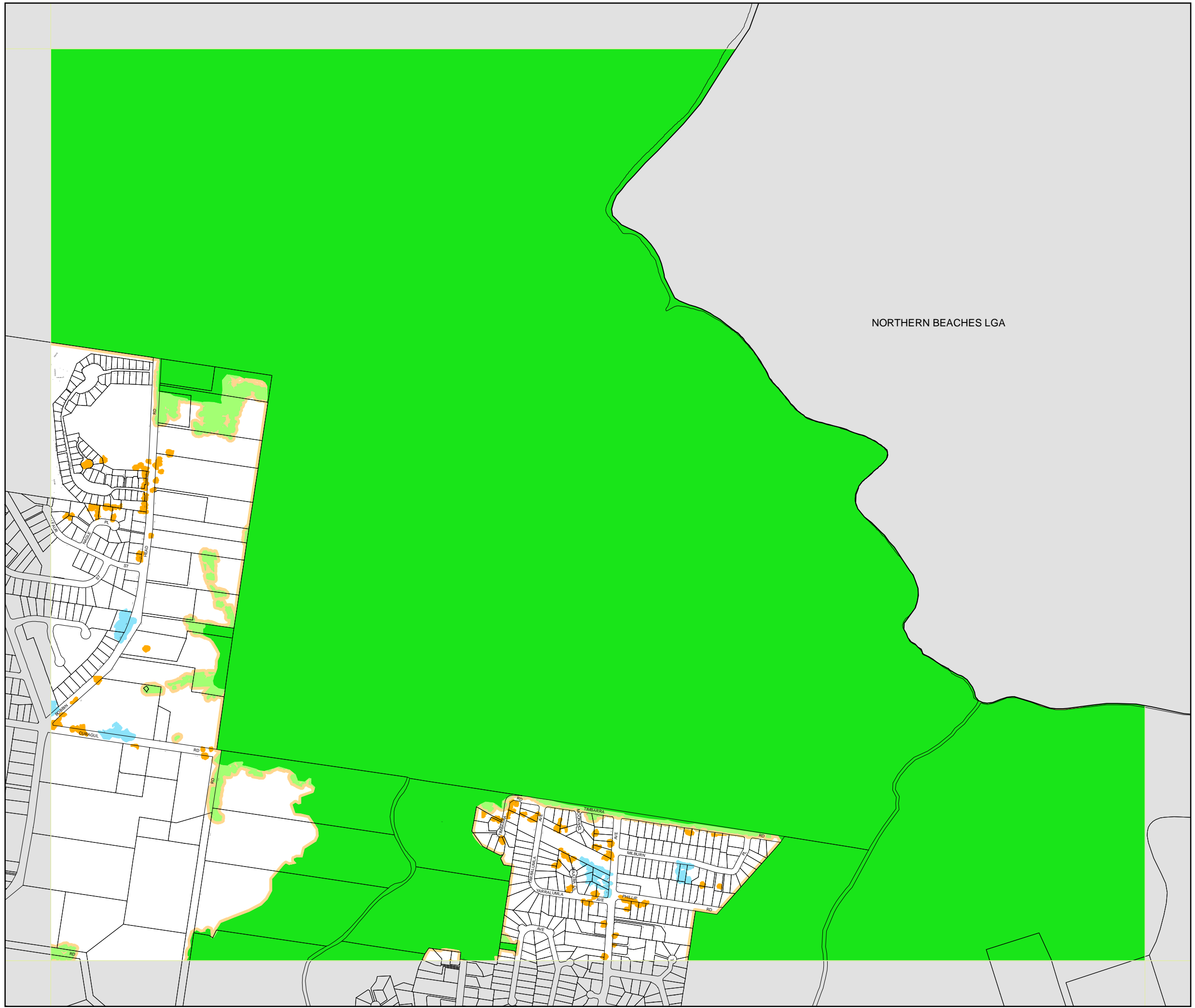
### Cadastre

Cadastre 07/06/2016  
© Land & Property Management Authority

**DISCLAIMER:-**  
This plan has been prepared as part of a review process only and as such no reliance is to be placed upon this plan as it is not and does not purport to be a Planning Instrument. Ku-ring-gai Council accepts no liability for the accuracy or otherwise of this plan.



Map identification number: 4500\_COM\_GREENWEBDCP\_011\_010\_20160607



**DCP Greenweb Categories**

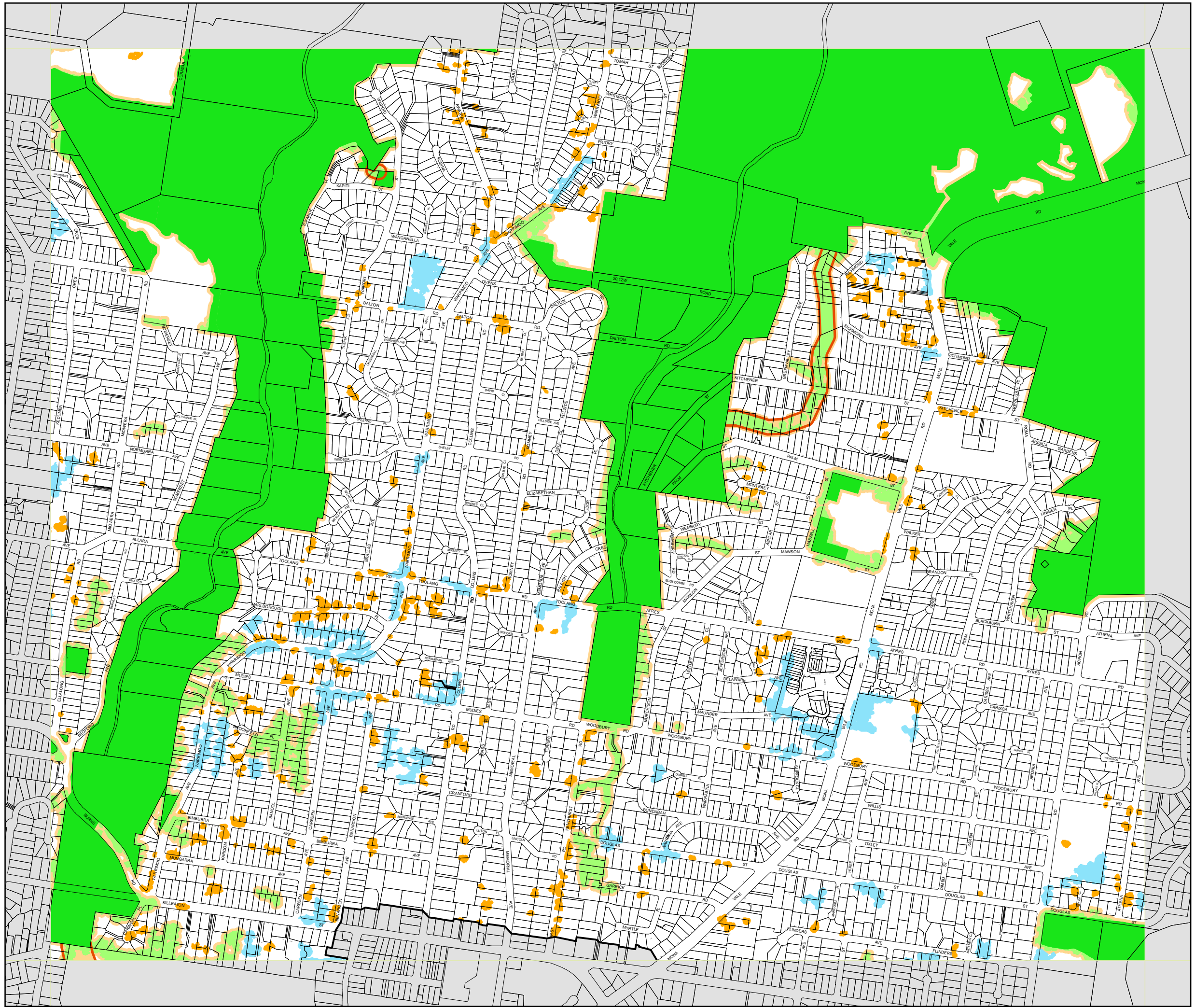
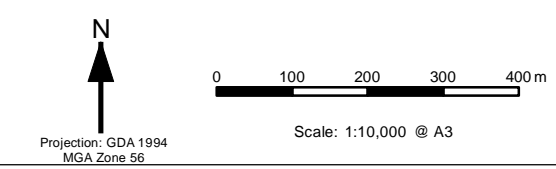
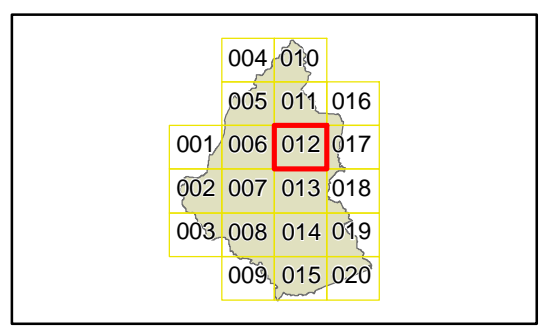
- Core Biodiversity Lands
- Support for Core Biodiversity Lands
- Landscape Remnant
- Biodiversity Corridors and Buffer Areas
- Canopy Remnant

**Biodiversity corridor**

- Ku-ring-gai Bio & Riparian Lands Study - Version 5

**Cadastre**  
 Cadastre 07/06/2016  
 © Land & Property Management Authority

**DISCLAIMER:-**  
 This plan has been prepared as part of a review process only and as such no reliance is to be placed upon this plan as it is not and does not purport to be a Planning Instrument. Ku-ring-gai Council accepts no liability for the accuracy or otherwise of this plan.



**DCP Greenweb Categories**

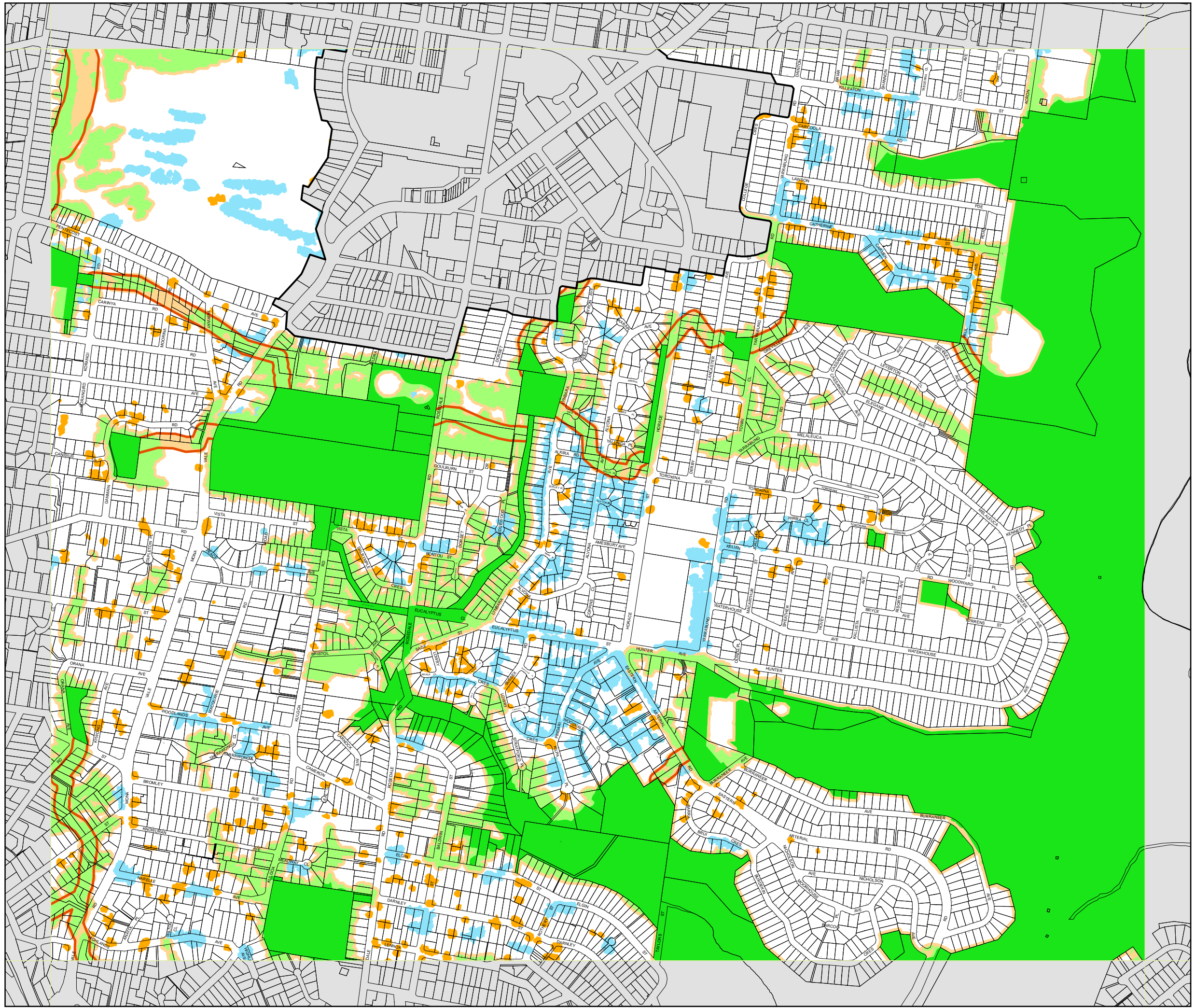
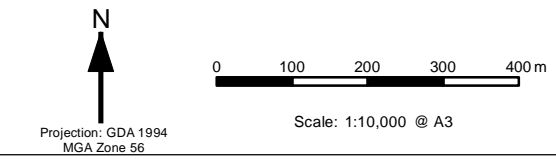
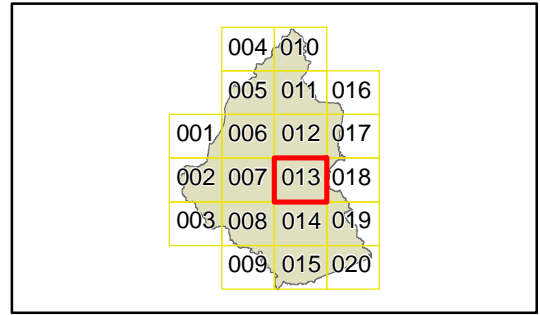
- Core Biodiversity Lands
- Support for Core Biodiversity Lands
- Landscape Remnant
- Biodiversity Corridors and Buffer Areas
- Canopy Remnant

**Biodiversity corridor**

- Ku-ring-gai Bio & Riparian Lands Study - Version 5

**Cadastre**  
 Cadastre 07/06/2016  
 © Land & Property Management Authority

**DISCLAIMER:-**  
 This plan has been prepared as part of a review process only and as such no reliance is to be placed upon this plan as it is not and does not purport to be a Planning Instrument. Ku-ring-gai Council accepts no liability for the accuracy or otherwise of this plan.



**DCP Greenweb Categories**

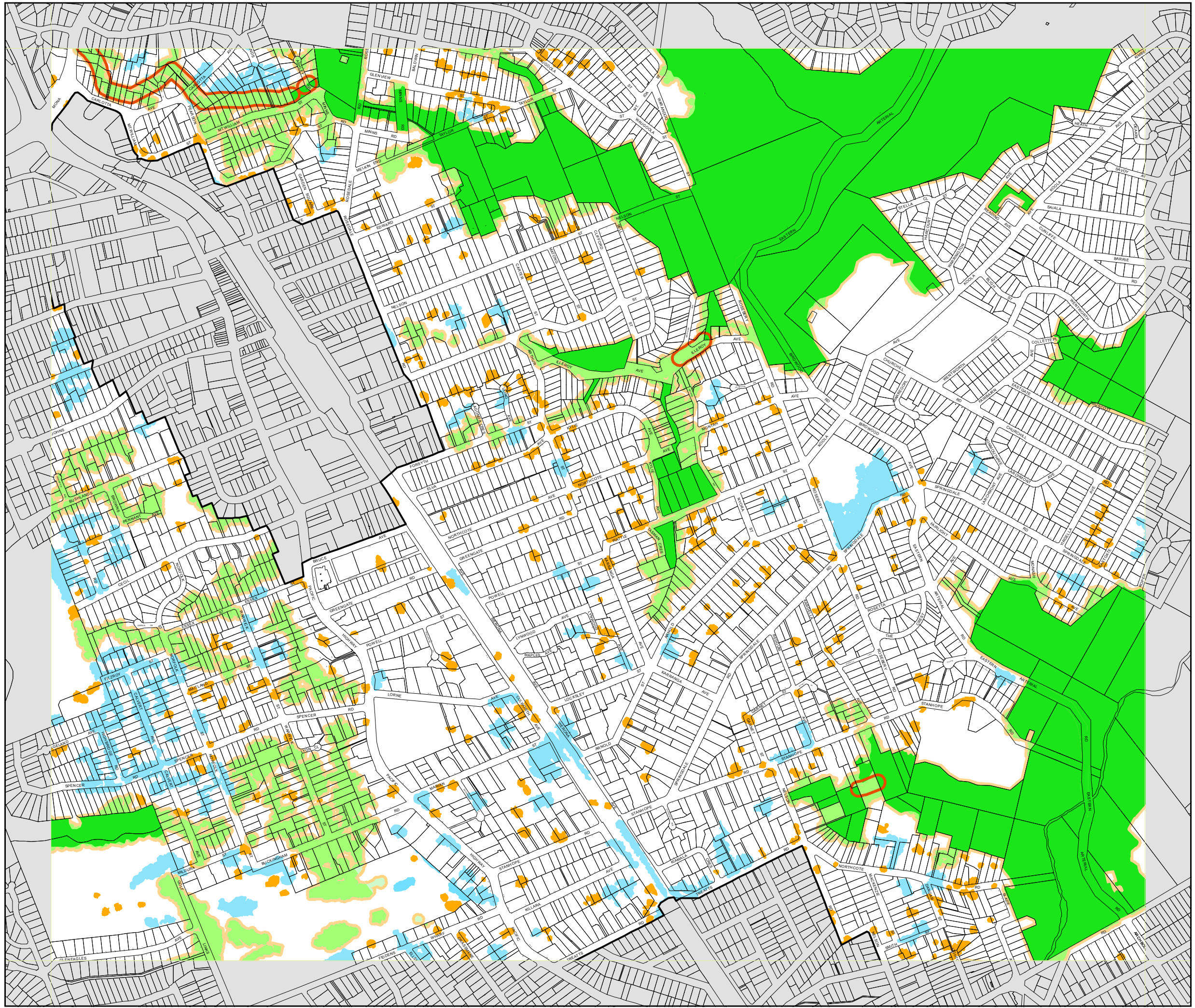
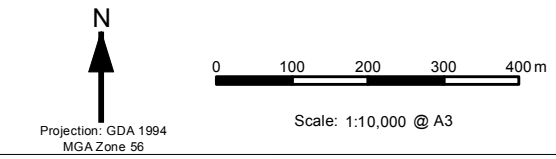
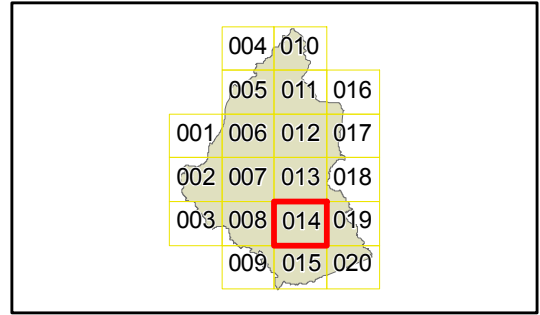
- Core Biodiversity Lands
- Support for Core Biodiversity Lands
- Landscape Remnant
- Biodiversity Corridors and Buffer Areas
- Canopy Remnant

**Biodiversity corridor**

- Ku-ring-gai Bio & Riparian Lands Study - Version 5

**Cadastre**  
 Cadastre 16/10/2018  
 © Land & Property Management Authority

**DISCLAIMER:-**  
 This plan has been prepared as part of a review process only and as such no reliance is to be placed upon this plan as it is not and does not purport to be a Planning Instrument. Ku-ring-gai Council accepts no liability for the accuracy or otherwise of this plan.





# Ku-ring-gai Development Control Plan

Greenweb Map - Sheet Greenweb\_015

### DCP Greenweb Categories

- Core Biodiversity Lands
- Support for Core Biodiversity Lands
- Landscape Remnant
- Biodiversity Corridors and Buffer Areas
- Canopy Remnant

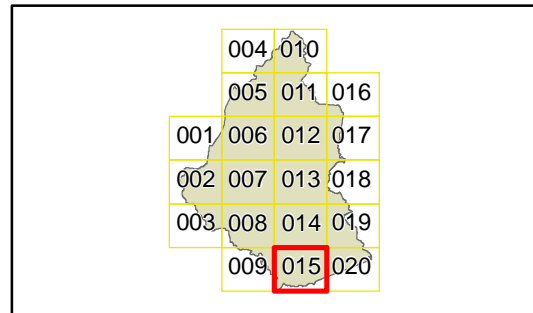
### Biodiversity corridor

- Ku-ring-gai Bio & Riparian Lands Study - Version 5

### Cadastre

Cadastre 07/06/2016  
© Land & Property Management Authority

**DISCLAIMER:-**  
This plan has been prepared as part of a review process only and as such no reliance is to be placed upon this plan as it is not and does not purport to be a Planning Instrument. Ku-ring-gai Council accepts no liability for the accuracy or otherwise of this plan.

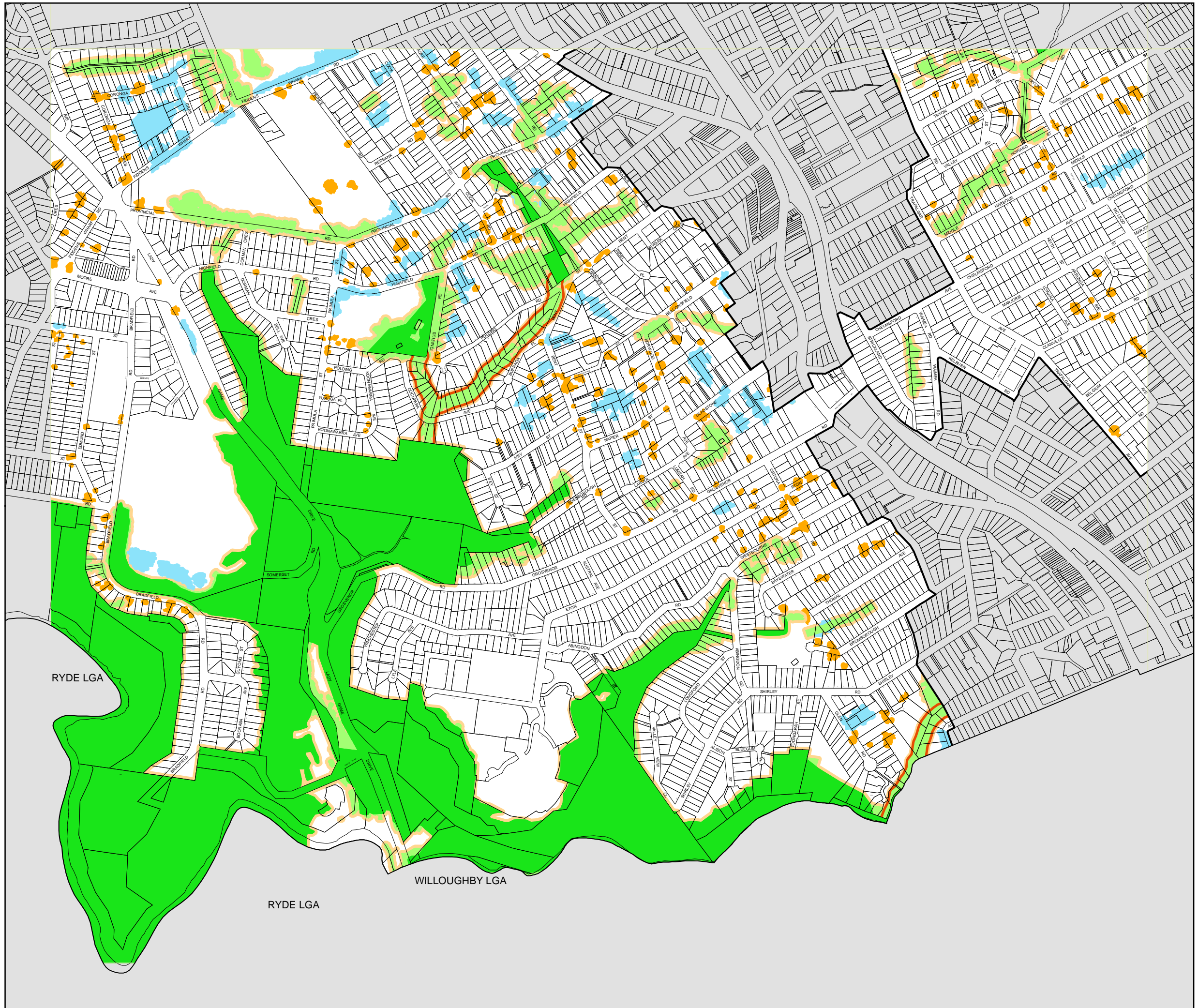


0 100 200 300 400 m

Scale: 1:10,000 @ A3

Projection: GDA 1994  
MGA Zone 56

Map identification number: 4500\_COM\_GREENWEBDCP\_015\_010\_20160607







# Ku-ring-gai Development Control Plan

Greenweb Map - Sheet Greenweb\_016

### DCP Greenweb Categories

- Core Biodiversity Lands
- Support for Core Biodiversity Lands
- Landscape Remnant
- Biodiversity Corridors and Buffer Areas
- Canopy Remnant

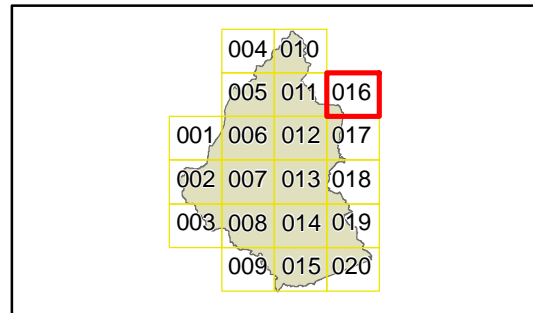
### Biodiversity corridor

- Ku-ring-gai Bio & Riparian Lands Study - Version 5

### Cadastre

- Cadastre 07/06/2016  
© Land & Property Management Authority

**DISCLAIMER:-**  
This plan has been prepared as part of a review process only and as such no reliance is to be placed upon this plan as it is not and does not purport to be a Planning Instrument. Ku-ring-gai Council accepts no liability for the accuracy or otherwise of this plan.



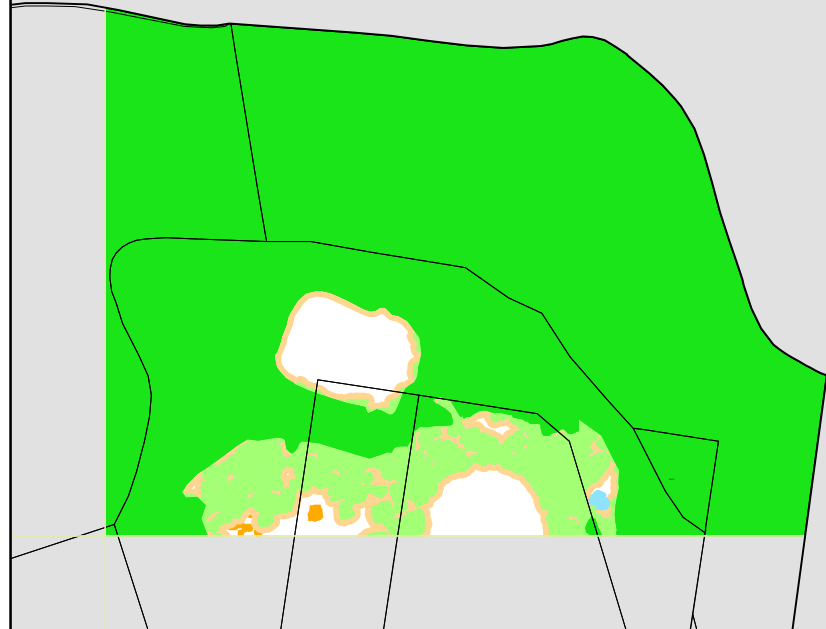
0 100 200 300 400 m

Scale: 1:10,000 @ A3

Projection: GDA 1994  
MGA Zone 56

Map identification number: 4500\_COM\_GREENWEBDCP\_016\_010\_20160607

NORTHERN BEACHES LGA






# Ku-ring-gai Development Control Plan

Greenweb Map - Sheet Greenweb\_017

### DCP Greenweb Categories

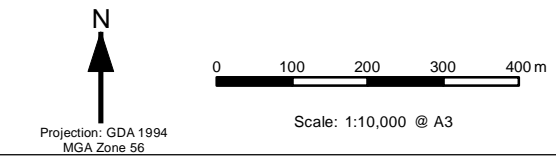
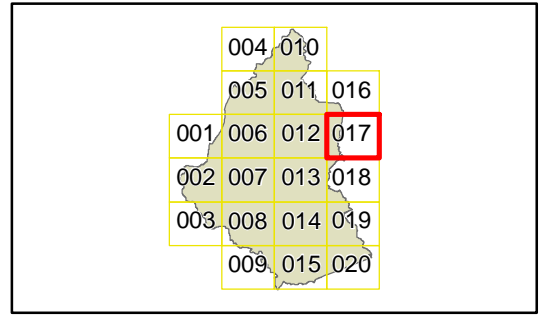
-  Core Biodiversity Lands
-  Support for Core Biodiversity Lands
-  Landscape Remnant
-  Biodiversity Corridors and Buffer Areas
-  Canopy Remnant

### Biodiversity corridor

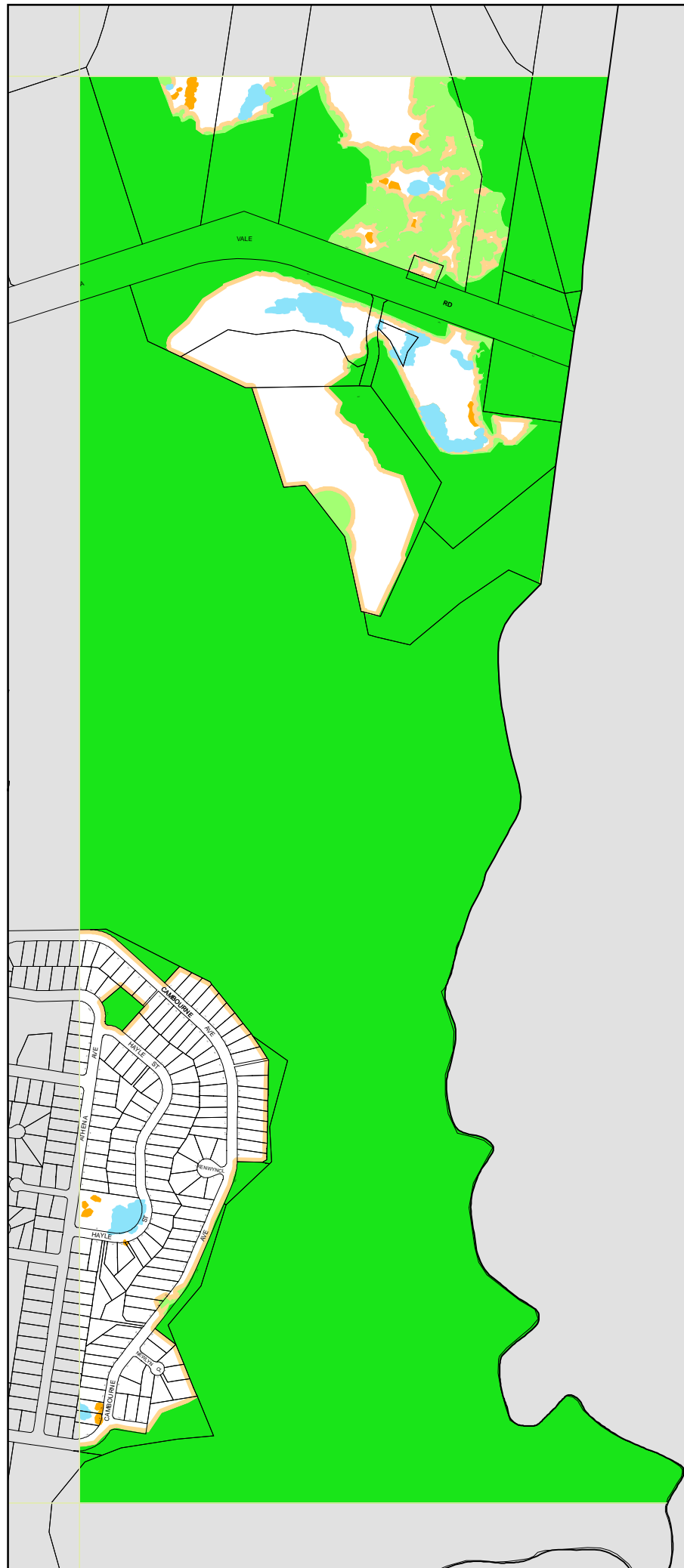
-  Ku-ring-gai Bio & Riparian Lands Study - Version 5

**Cadastre**  
 Cadastre 07/06/2016  
 © Land & Property Management Authority

**DISCLAIMER:-**  
 This plan has been prepared as part of a review process only and as such no reliance is to be placed upon this plan as it is not and does not purport to be a Planning Instrument. Ku-ring-gai Council accepts no liability for the accuracy or otherwise of this plan.



Map identification number: 4500\_COM\_GREENWEBDCP\_017\_010\_20160607



NORTHERN BEACHES LGA




# Ku-ring-gai Development Control Plan

Greenweb Map - Sheet Greenweb\_018


### DCP Greenweb Categories

-  Core Biodiversity Lands
-  Support for Core Biodiversity Lands
-  Landscape Remnant
-  Biodiversity Corridors and Buffer Areas
-  Canopy Remnant

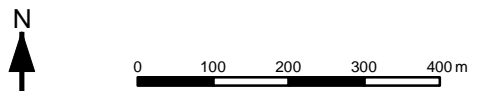
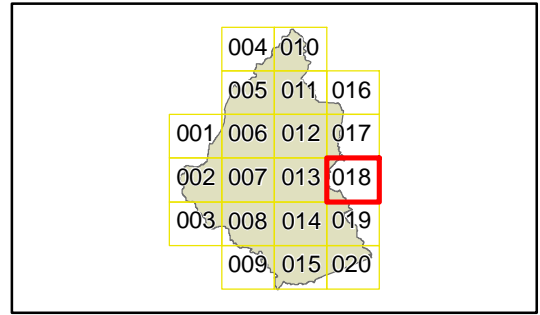
### Biodiversity corridor

-  Ku-ring-gai Bio & Riparian Lands Study - Version 5

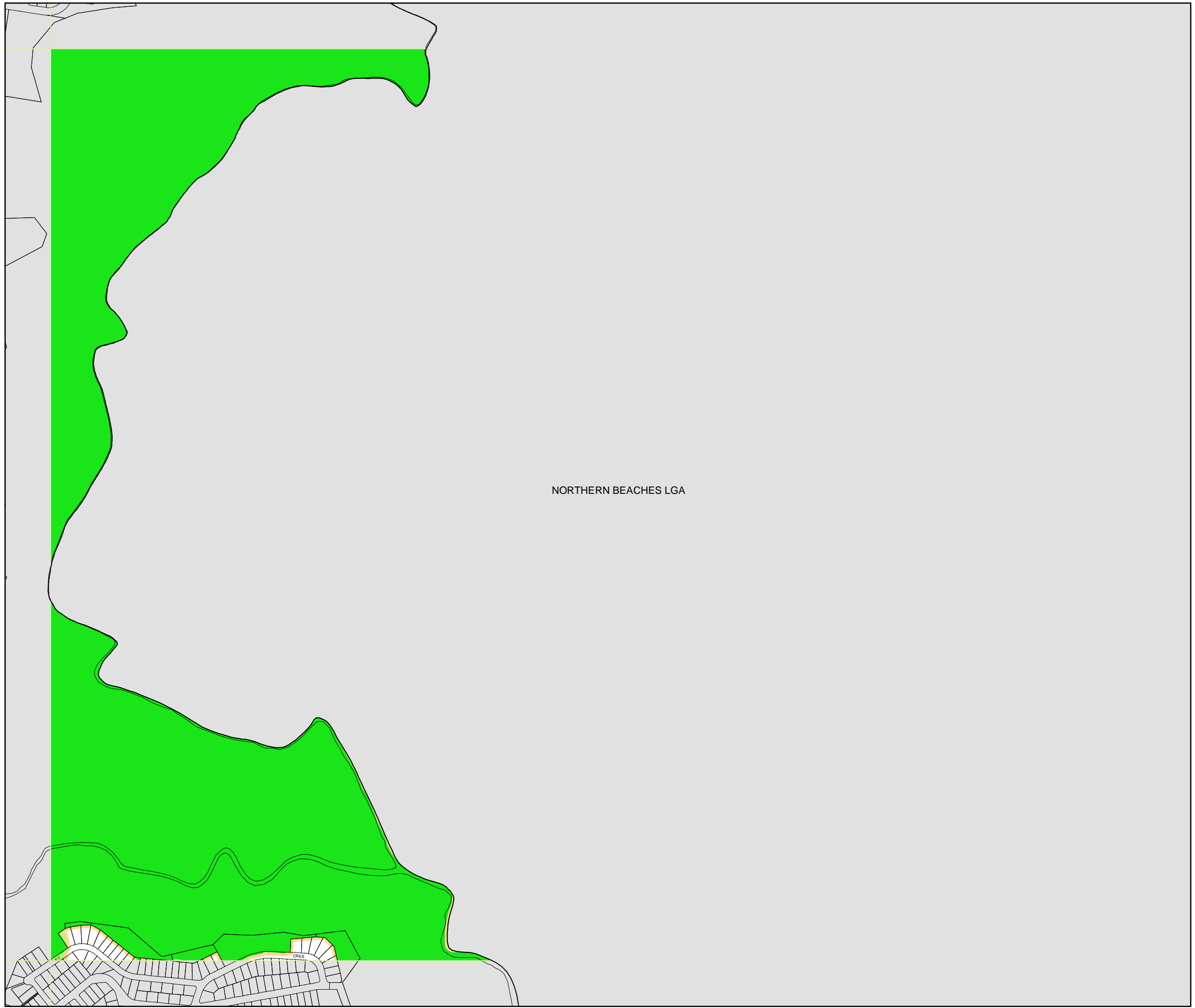
### Cadastre

-  Cadastre 07/06/2016  
© Land & Property Management Authority

**DISCLAIMER:-**  
This plan has been prepared as part of a review process only and as such no reliance is to be placed upon this plan as it is not and does not purport to be a Planning Instrument. Ku-ring-gai Council accepts no liability for the accuracy or otherwise of this plan.



Projection: GDA 1994  
MGA Zone 56  
Map identification number: 4500\_COM\_GREENWEBDCP\_018\_010\_20160607





# Ku-ring-gai Development Control Plan

Greenweb Map - Sheet Greenweb\_019

### DCP Greenweb Categories

- Core Biodiversity Lands
- Support for Core Biodiversity Lands
- Landscape Remnant
- Biodiversity Corridors and Buffer Areas
- Canopy Remnant

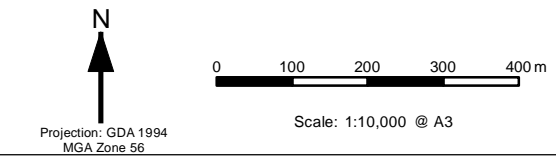
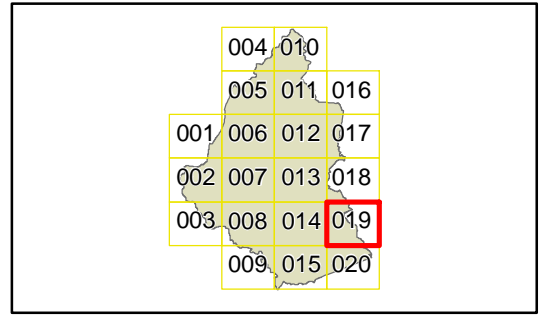
### Biodiversity corridor

- Ku-ring-gai Bio & Riparian Lands Study - Version 5

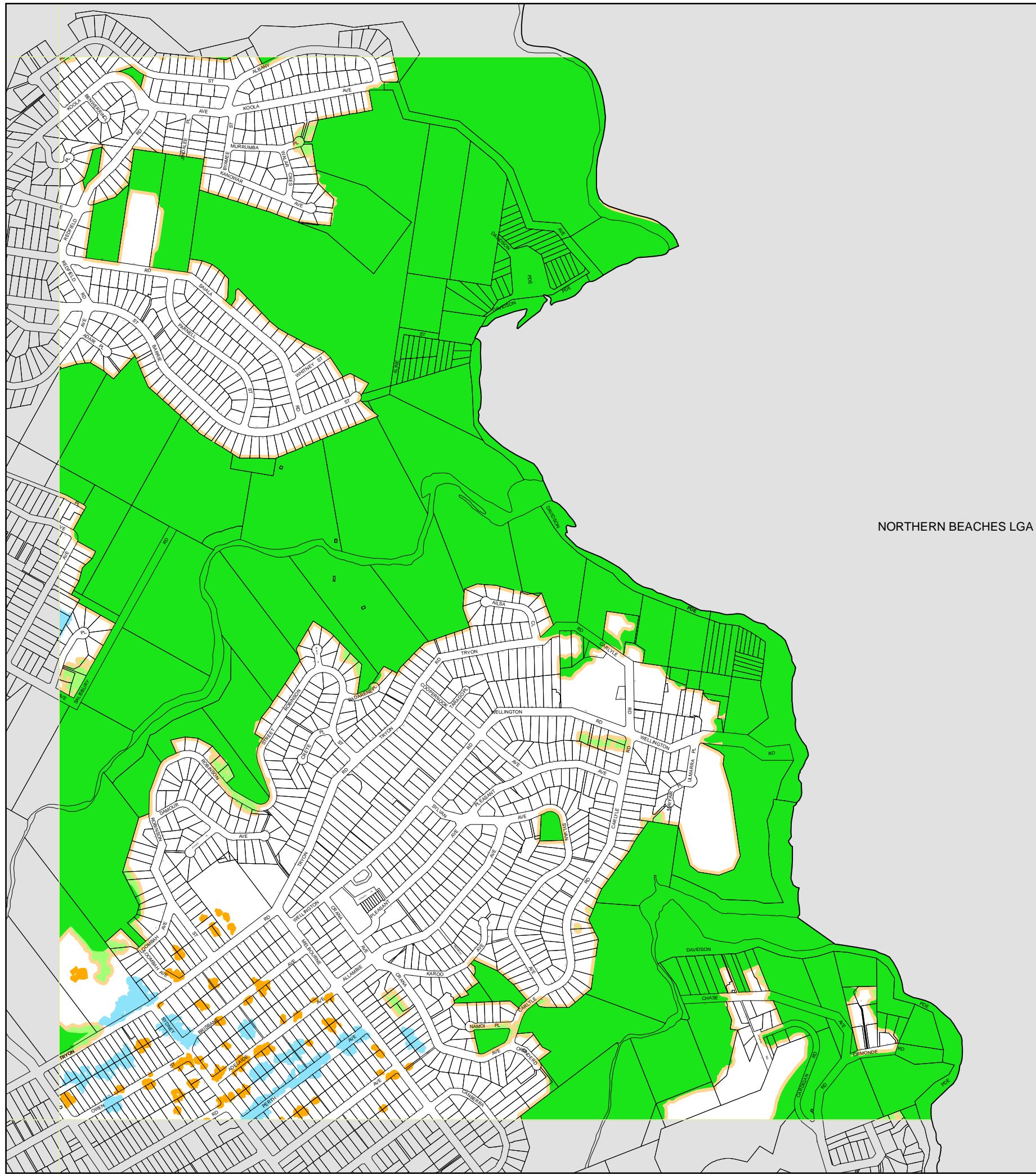
### Cadastral

Cadastral 07/06/2016  
© Land & Property Management Authority

**DISCLAIMER:-**  
This plan has been prepared as part of a review process only and as such no reliance is to be placed upon this plan as it is not and does not purport to be a Planning Instrument. Ku-ring-gai Council accepts no liability for the accuracy or otherwise of this plan.



Map identification number: 4500\_COM\_GREENWEBDCP\_019\_010\_20160607





# Ku-ring-gai Development Control Plan

Greenweb Map - Sheet Greenweb\_020

### DCP Greenweb Categories

- Core Biodiversity Lands
- Support for Core Biodiversity Lands
- Landscape Remnant
- Biodiversity Corridors and Buffer Areas
- Canopy Remnant

### Biodiversity corridor

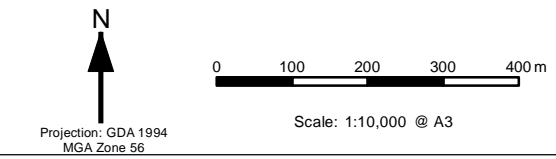
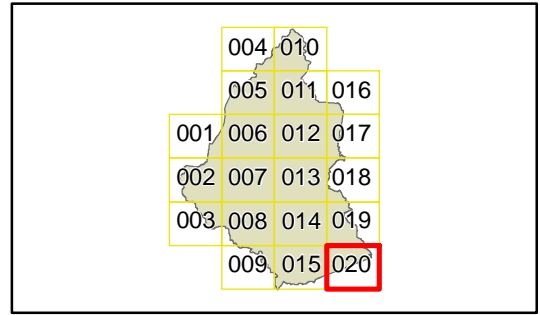
- Ku-ring-gai Bio & Riparian Lands Study - Version 5

### Cadastre

Cadastre 07/06/2016  
© Land & Property Management Authority



**DISCLAIMER:-**  
This plan has been prepared as part of a review process only and as such no reliance is to be placed upon this plan as it is not and does not purport to be a Planning Instrument. Ku-ring-gai Council accepts no liability for the accuracy or otherwise of this plan.





# Ku-ring-gai Development Control Plan - Local Centres

## Greenweb Map - GORDON

### DCP Greenweb Categories

- Core Biodiversity Lands
- Support for Core Biodiversity Lands
- Landscape Remnant
- Biodiversity Corridors and Buffer Areas
- Canopy Remnant

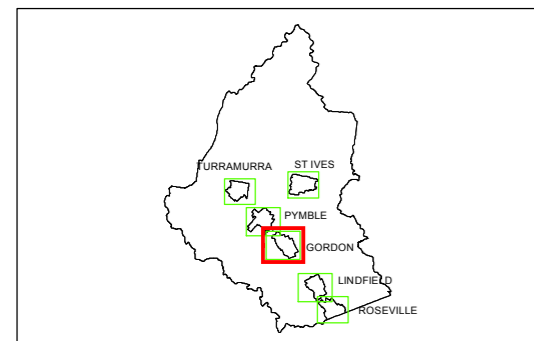
### Biodiversity corridor

- Ku-ring-gai Biodiversity and Riparian Lands Study - Version 5

### Cadastre

- Cadastre 07/06/2016
- © Land & Property Management Authority

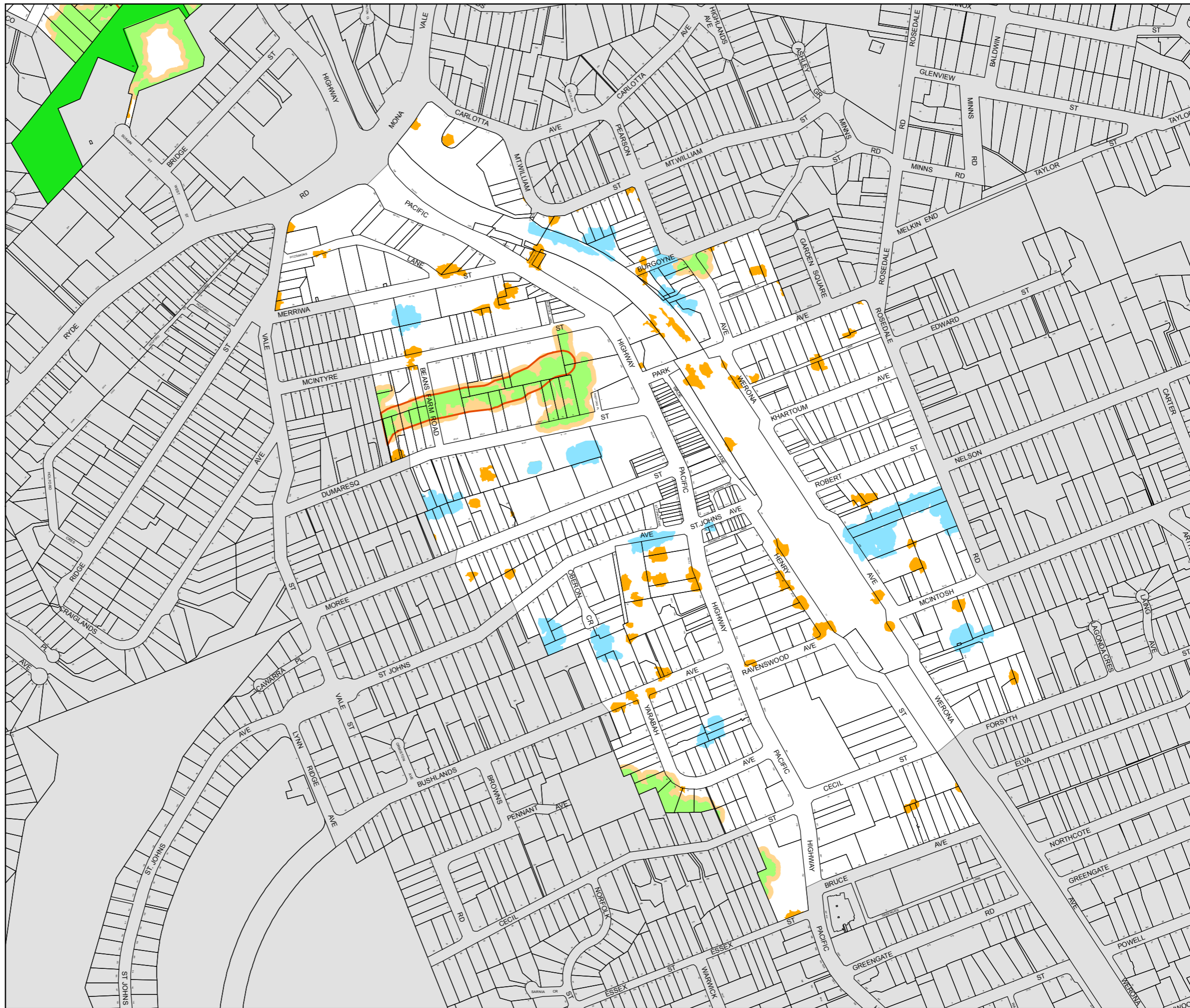
**DISCLAIMER:-**  
This plan has been prepared as part of a review process only and as such no reliance is to be placed upon this plan as it is not and does not purport to be a Planning Instrument. Ku-ring-gai Council accepts no liability for the accuracy or otherwise of this plan.



0 50 100 150 200 Metres

Projection: GDA 1994  
MGA Zone 56

Map identification number:  
GREENWEBDCP\_Gordon\_005\_20160607





# Ku-ring-gai Development Control Plan - Local Centres

## Greenweb Map - LINDFIELD

### DCP Greenweb Categories

- Core Biodiversity Lands
- Support for Core Biodiversity Lands
- Landscape Remnant
- Biodiversity Corridors and Buffer Areas
- Canopy Remnant

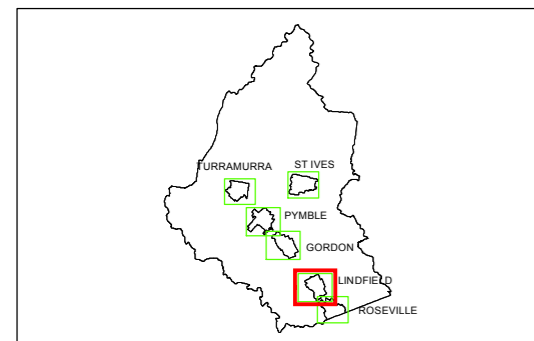
### Biodiversity corridor

- Ku-ring-gai Biodiversity and Riparian Lands Study - Version 5

### Cadastre

- Cadastre 07/06/2016
- © Land & Property Management Authority

**DISCLAIMER:-**  
This plan has been prepared as part of a review process only and as such no reliance is to be placed upon this plan as it is not and does not purport to be a Planning Instrument. Ku-ring-gai Council accepts no liability for the accuracy or otherwise of this plan.



0 50 100 150 200 Metres

Projection: GDA 1994  
MGA Zone 56

Map identification number:  
GREENWEBDCP\_Lindfield\_005\_20160607





# Ku-ring-gai Development Control Plan - Local Centres

## Greenweb Map - PYMBLE

### DCP Greenweb Categories

- Core Biodiversity Lands
- Support for Core Biodiversity Lands
- Landscape Remnant
- Biodiversity Corridors and Buffer Areas
- Canopy Remnant

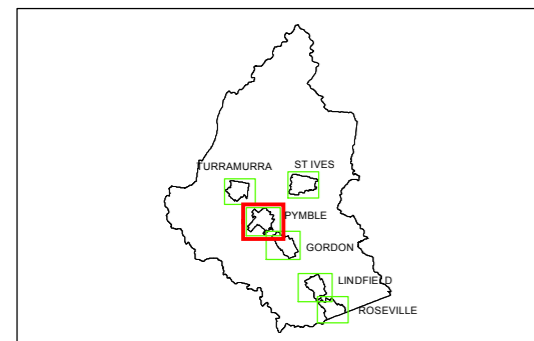
### Biodiversity corridor

- Ku-ring-gai Biodiversity and Riparian Lands Study - Version 5

### Cadastre

- Cadastre 07/06/2016
- © Land & Property Management Authority

**DISCLAIMER:-**  
This plan has been prepared as part of a review process only and as such no reliance is to be placed upon this plan as it is not and does not purport to be a Planning Instrument. Ku-ring-gai Council accepts no liability for the accuracy or otherwise of this plan.



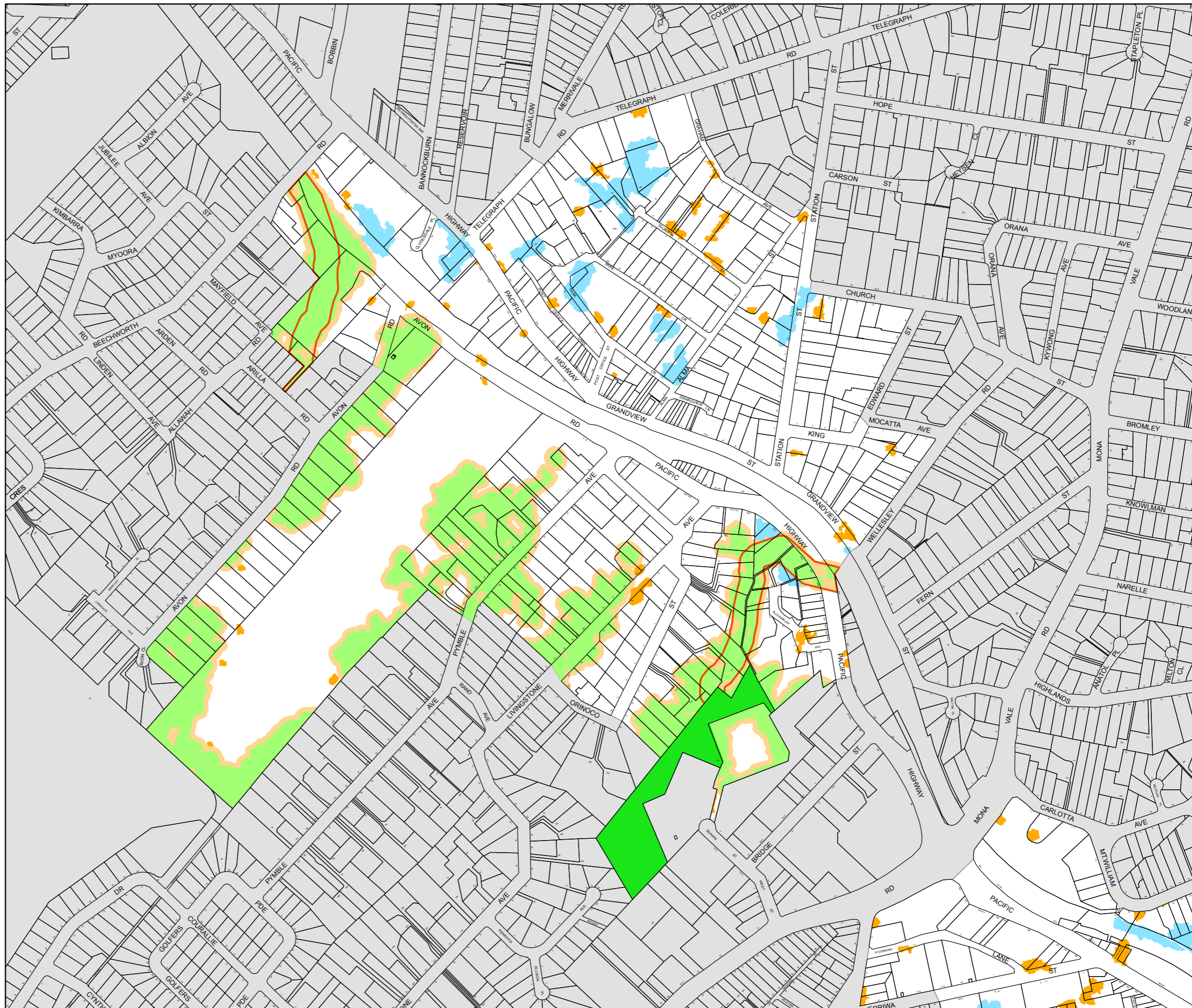
0 50 100 150 200 Metres

Scale: 1:6000 @ A3

Projection: GDA 1994  
MGA Zone 56

Map identification number:

GREENWEBDCP\_Pymble\_005\_20160607







# Ku-ring-gai Development Control Plan - Local Centres

## Greenweb Map - ROSEVILLE

### DCP Greenweb Categories

- Core Biodiversity Lands
- Support for Core Biodiversity Lands
- Landscape Remnant
- Biodiversity Corridors and Buffer Areas
- Canopy Remnant

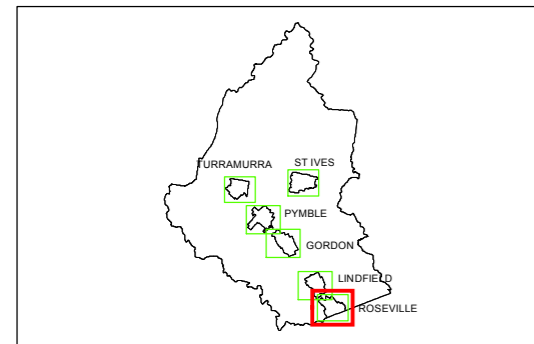
### Biodiversity corridor

- Ku-ring-gai Biodiversity and Riparian Lands Study - Version 5

### Cadastre

- Cadastre 07/06/2016
- © Land & Property Management Authority

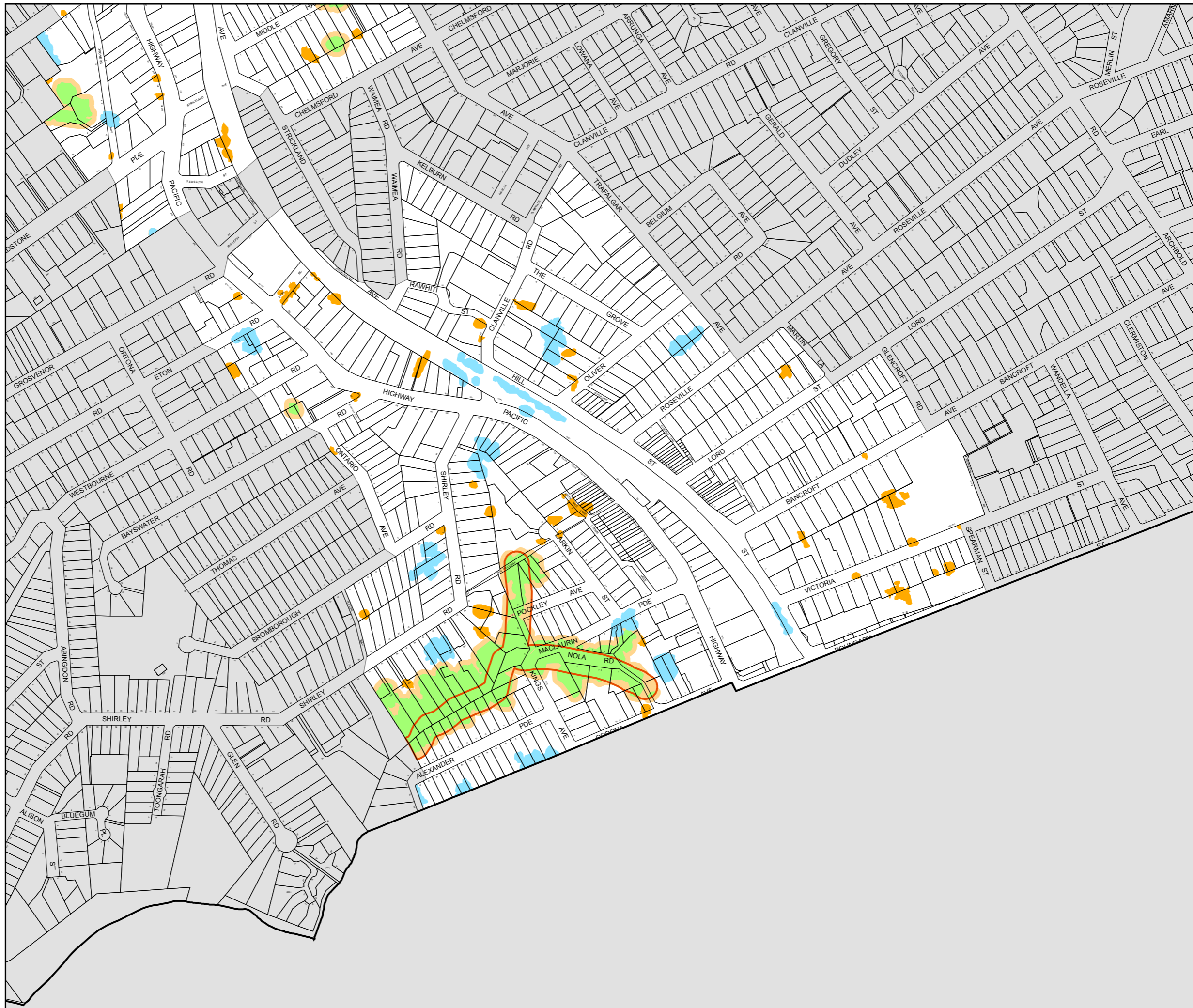
**DISCLAIMER:-**  
This plan has been prepared as part of a review process only and as such no reliance is to be placed upon this plan as it is not and does not purport to be a Planning Instrument. Ku-ring-gai Council accepts no liability for the accuracy or otherwise of this plan.



0 50 100 150 200 Metres

Projection: GDA 1994  
MGA Zone 56

Map identification number:  
GREENWEBDCP\_Roseville\_005\_20160607





# Ku-ring-gai Development Control Plan - Local Centres

## Greenweb Map - ST IVES

### DCP Greenweb Categories

- Core Biodiversity Lands
- Support for Core Biodiversity Lands
- Landscape Remnant
- Biodiversity Corridors and Buffer Areas
- Canopy Remnant

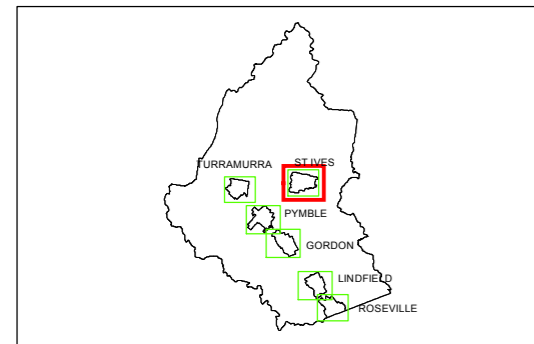
### Biodiversity corridor

- Ku-ring-gai Biodiversity and Riparian Lands Study - Version 5

### Cadastral

- Cadastre 07/06/2016
- © Land & Property Management Authority

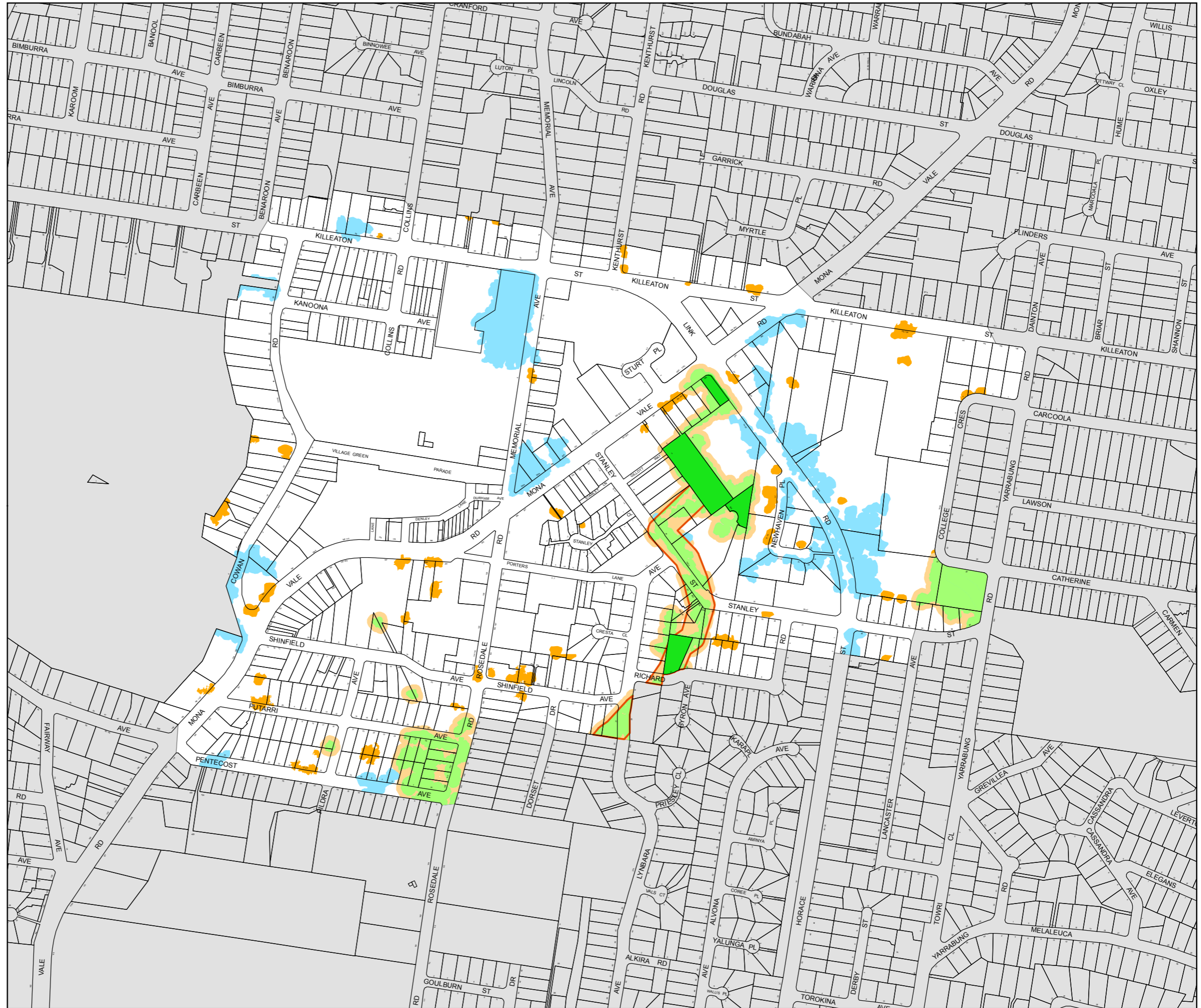
**DISCLAIMER:-**  
This plan has been prepared as part of a review process only and as such no reliance is to be placed upon this plan as it is not and does not purport to be a Planning Instrument. Ku-ring-gai Council accepts no liability for the accuracy or otherwise of this plan.



0 50 100 150 200 Metres

Projection: GDA 1994  
MGA Zone 56

Scale: 1:6000 @ A3  
Map identification number:  
GREENWEBDCP\_St\_Ives\_005\_20160607





# Ku-ring-gai Development Control Plan - Local Centres

## Greenweb Map - TURRAMURRA

### DCP Greenweb Categories

- Core Biodiversity Lands
- Support for Core Biodiversity Lands
- Landscape Remnant
- Biodiversity Corridors and Buffer Areas
- Canopy Remnant

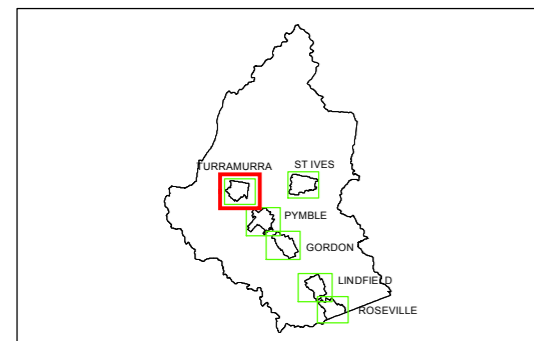
### Biodiversity corridor

- Ku-ring-gai Biodiversity and Riparian Lands Study - Version 5

### Cadastre

- Cadastre 07/06/2016
- © Land & Property Management Authority

**DISCLAIMER:-**  
This plan has been prepared as part of a review process only and as such no reliance is to be placed upon this plan as it is not and does not purport to be a Planning Instrument. Ku-ring-gai Council accepts no liability for the accuracy or otherwise of this plan.



0 50 100 150 200 Metres

Scale: 1:6000 @ A3

Projection: GDA 1994  
MGA Zone 56

Map identification number:

GREENWEBDCP\_Turrumurra\_005\_20160607

