

Legend

The subject trees

- Nil encroachment
- Minor encroachment
- Major encroachment

Protection zones

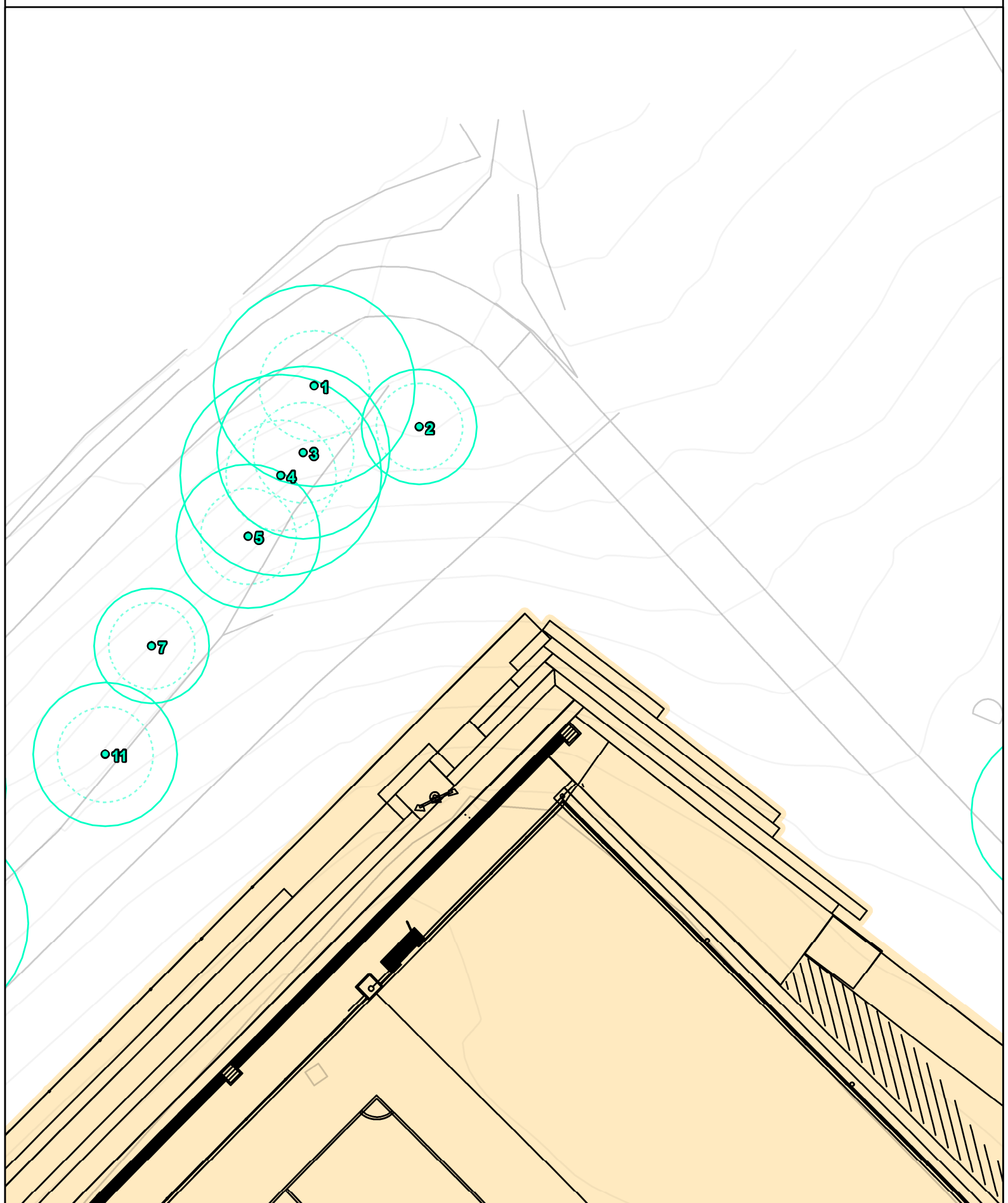
- TPZ (continuous line)
- SRZ (dashed line)

Site features

- Impact footprint
- Site plan (proposed)
- Site survey (existing)
- Contours

0 40 80 160 Meters

N



Legend

The subject trees

- Nil encroachment
- Minor encroachment
- Major encroachment

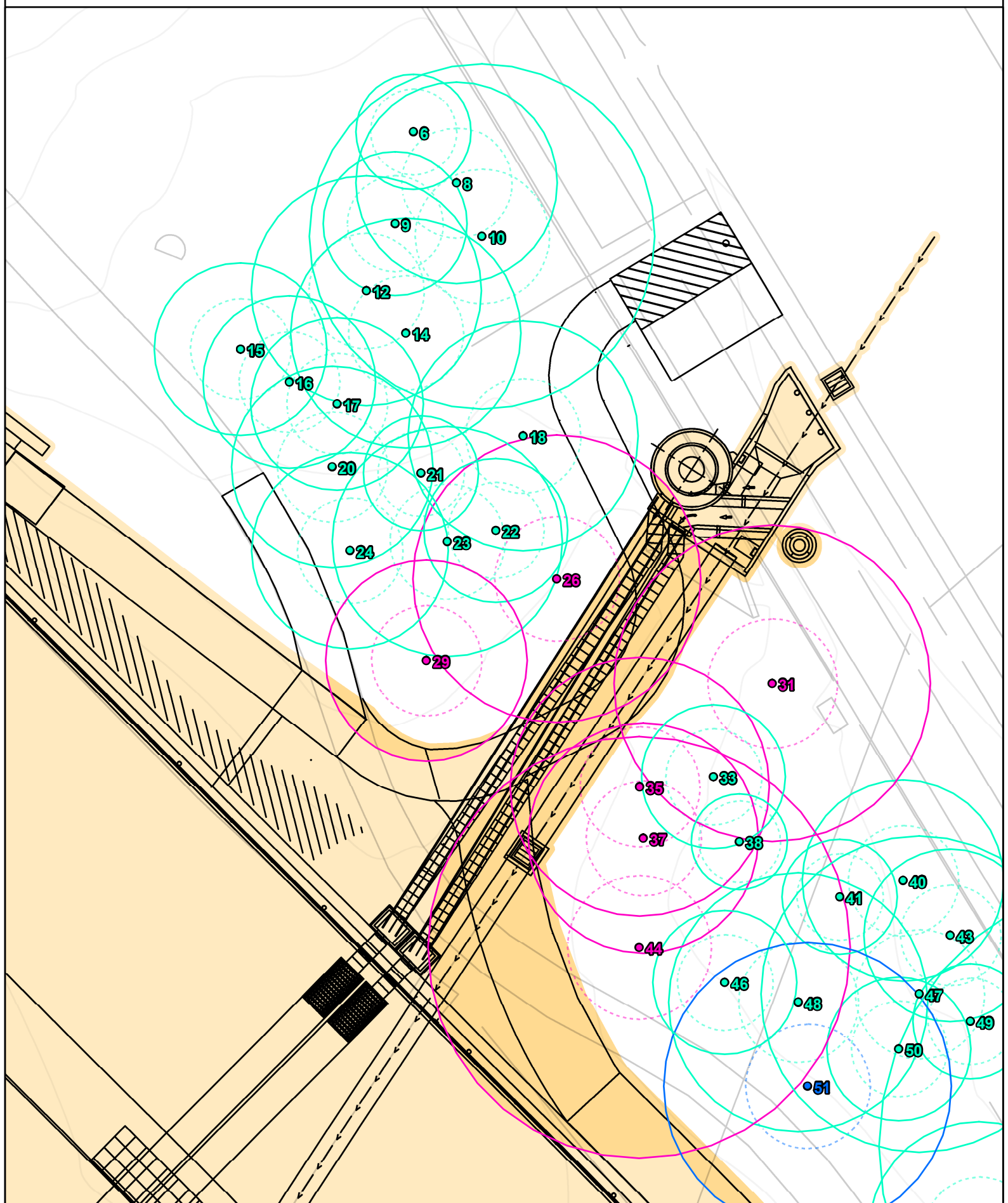
Protection zones

- TPZ (continuous line)
- SRZ (dashed line)

Site features

- Impact footprint
- Site plan (proposed)
- Site survey (existing)
- Contours





Legend

The subject trees

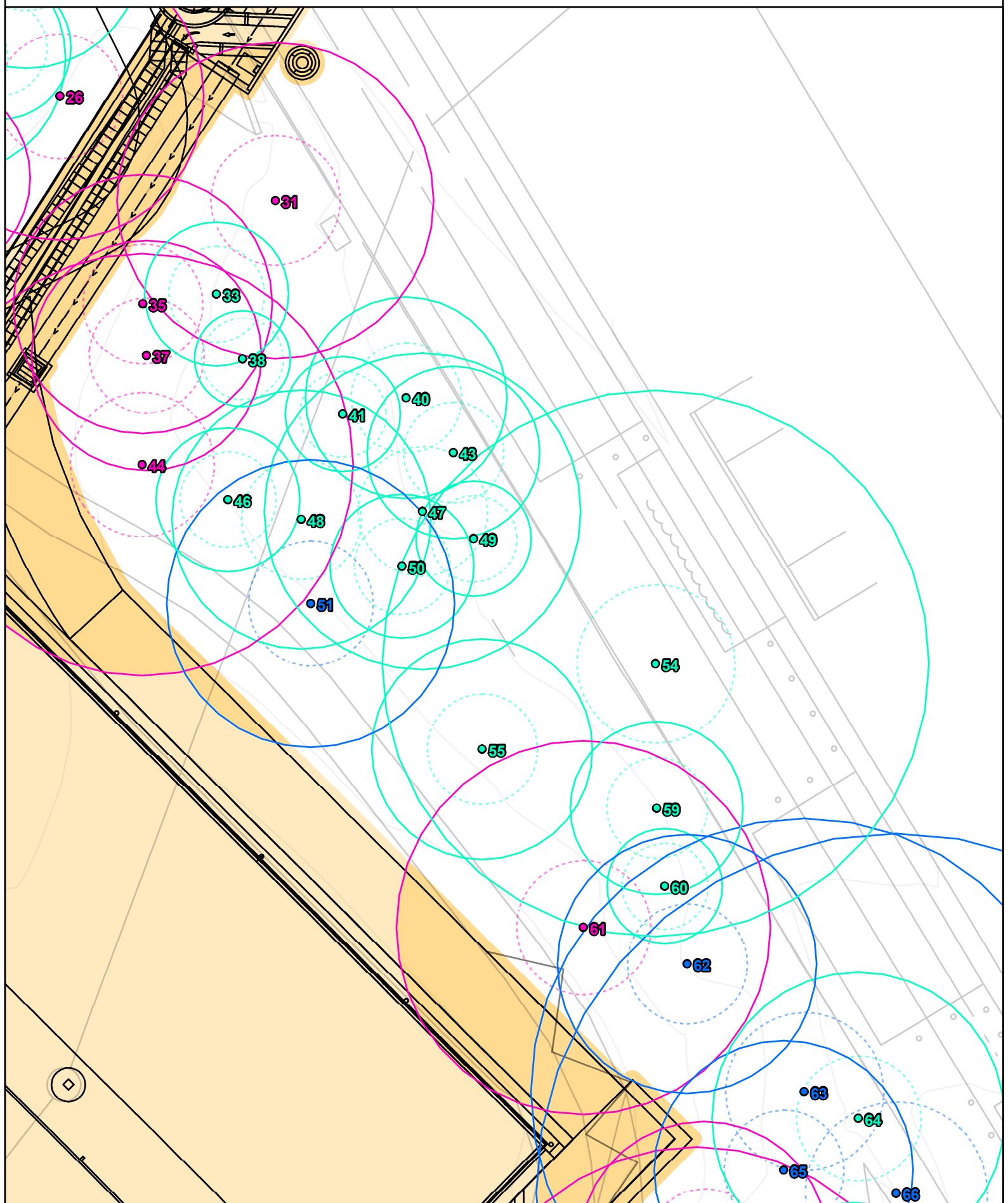
- Nil encroachment
- Minor encroachment
- Major encroachment

Protection zones

- TPZ (continuous line)
- SRZ (dashed line)

Site features

- Impact footprint
- Site plan (proposed)
- Site survey (existing)
- Contours



Legend

The subject trees

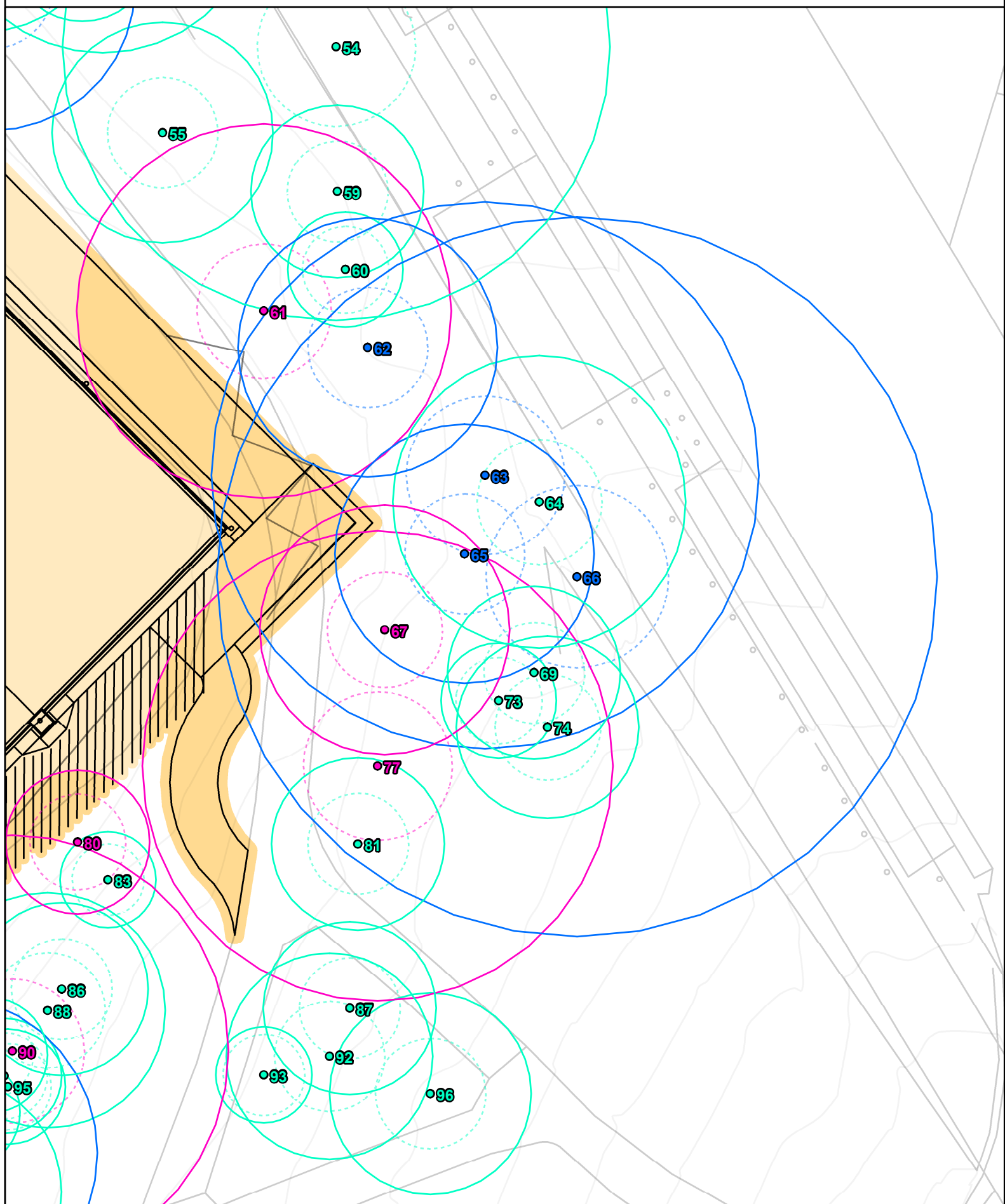
- Nil encroachment
- Minor encroachment
- Major encroachment

Protection zones

- TPZ (continuous line)
- SRZ (dashed line)

Site features

- Impact footprint
- Site plan (proposed)
- Site survey (existing)
- Contours



Legend

The subject trees

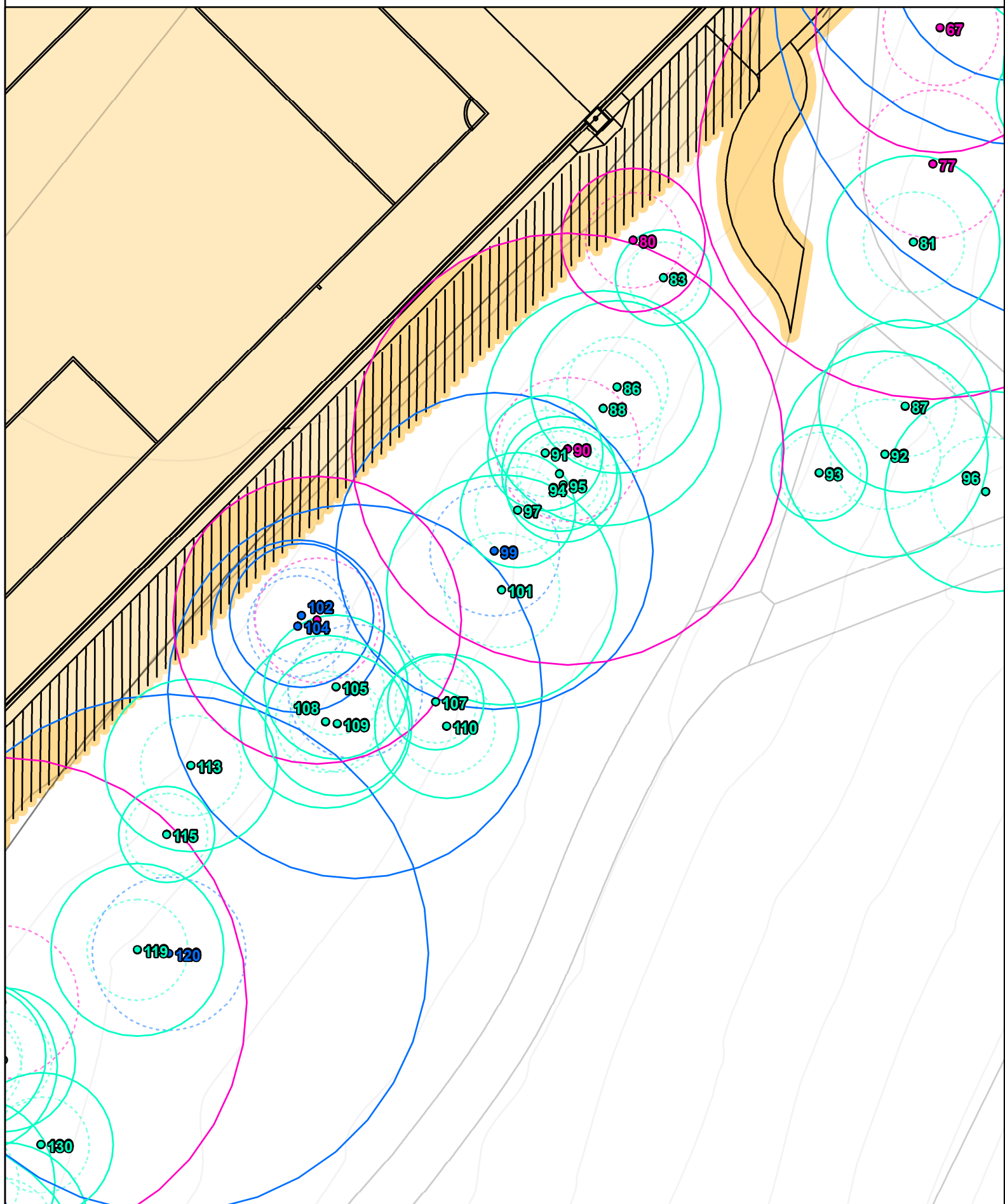
- Nil encroachment
- Minor encroachment
- Major encroachment

Protection zones

- TPZ (continuous line)
- SRZ (dashed line)

Site features

- Impact footprint
- Site plan (proposed)
- Site survey (existing)
- Contours



Legend

The subject trees

- Nil encroachment
- Minor encroachment
- Major encroachment

Protection zones

- TPZ (continuous line)
- SRZ (dashed line)

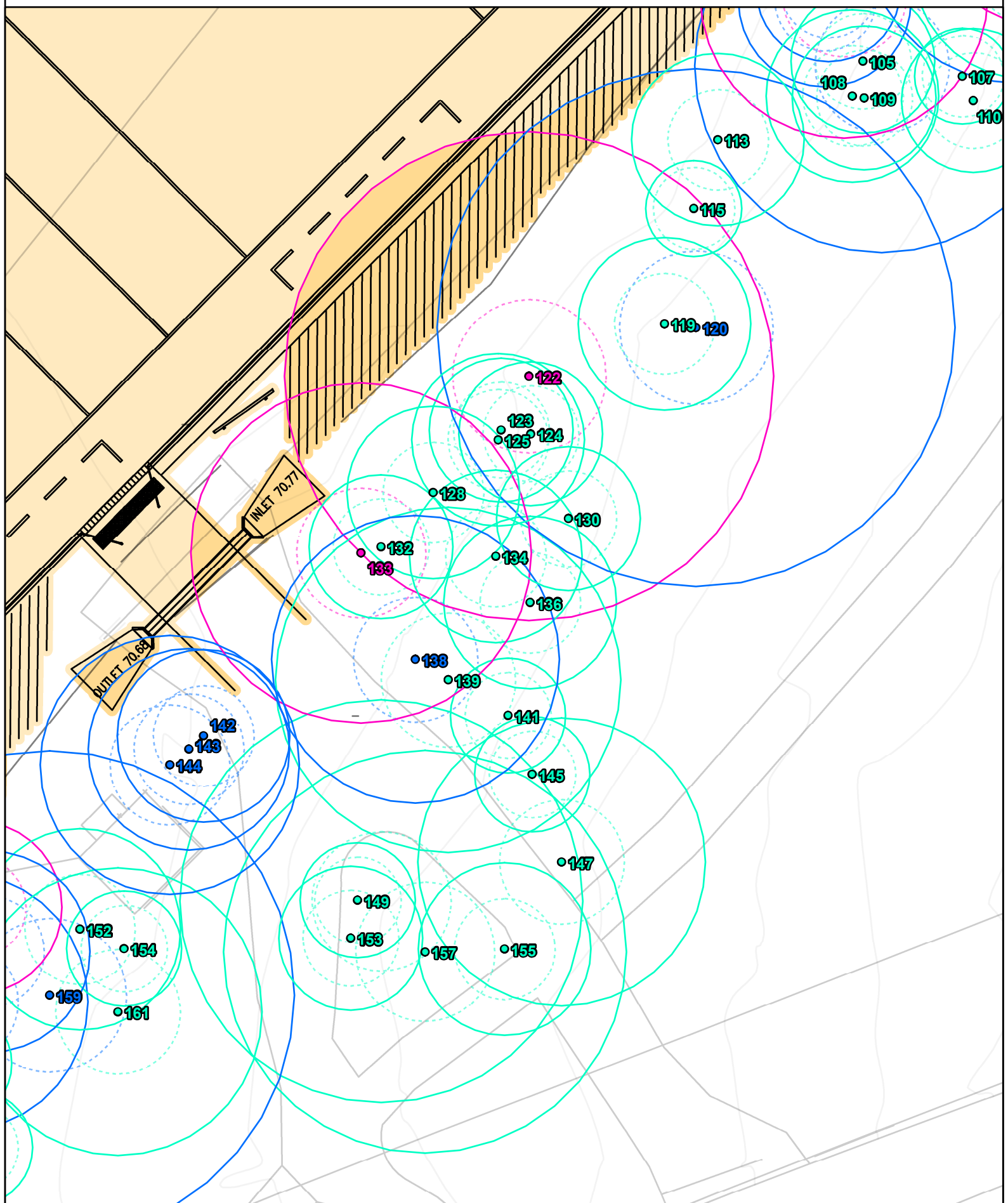
Site features

- Impact footprint
- Site plan (proposed)
- Site survey (existing)
- Contours

0 5 10 20 Meters

N

TREE SURVEY



Legend

The subject trees

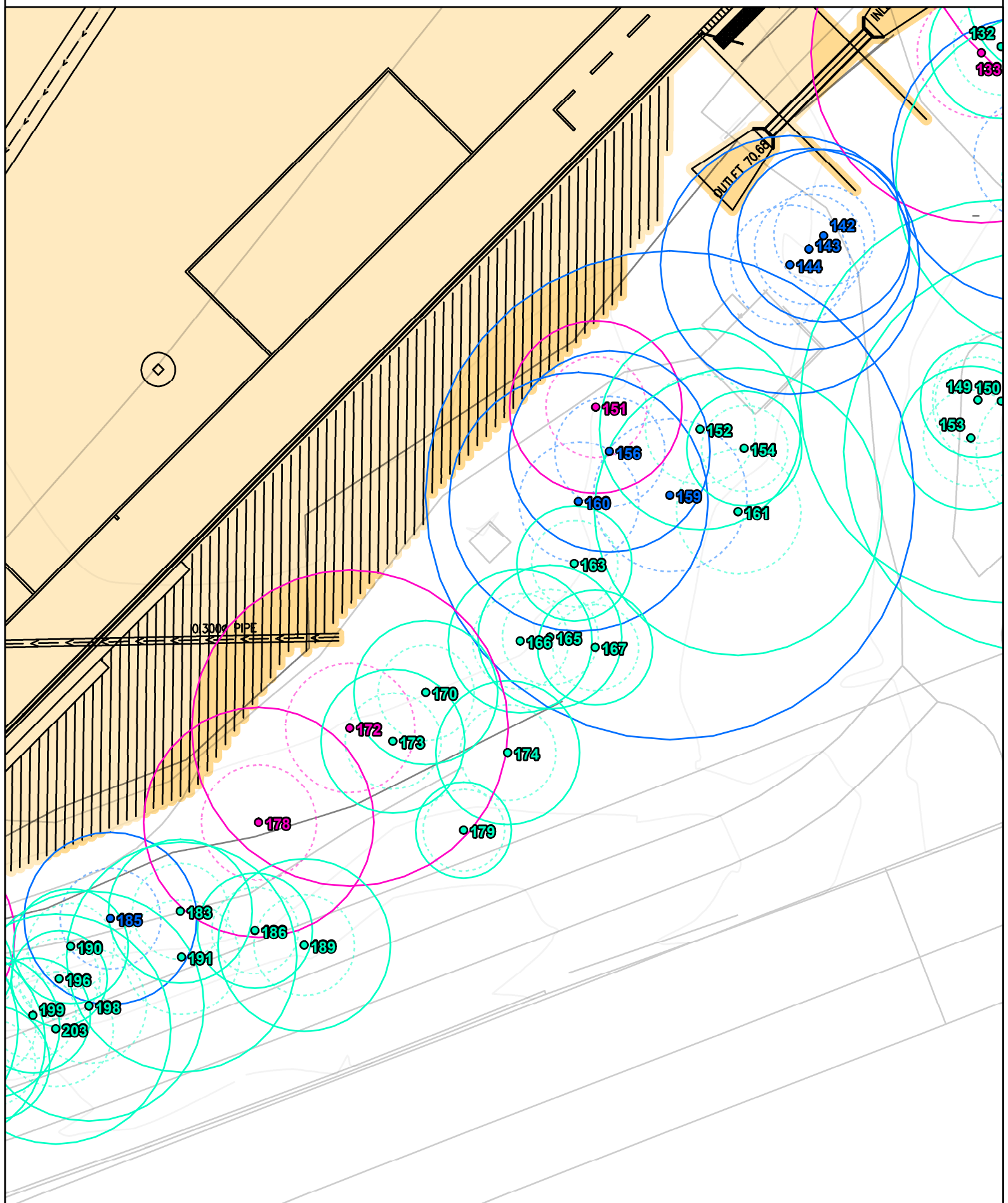
- Nil encroachment
- Minor encroachment
- Major encroachment

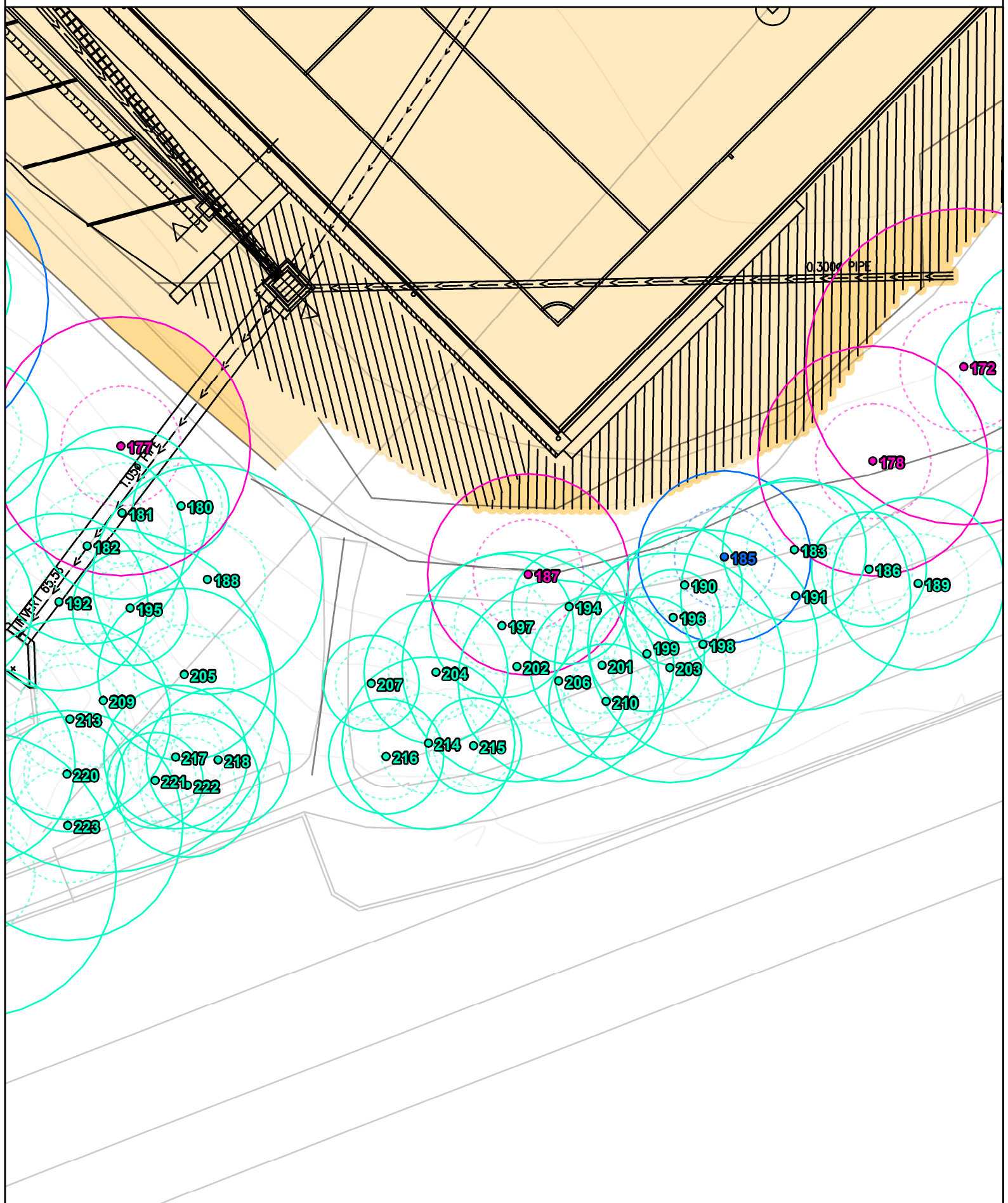
Protection zones

- TPZ (continuous line)
- SRZ (dashed line)

Site features

- Impact footprint
- Site plan (proposed)
- Site survey (existing)
- Contours





Legend

The subject trees

- Nil encroachment
- Minor encroachment
- Major encroachment

Protection zones

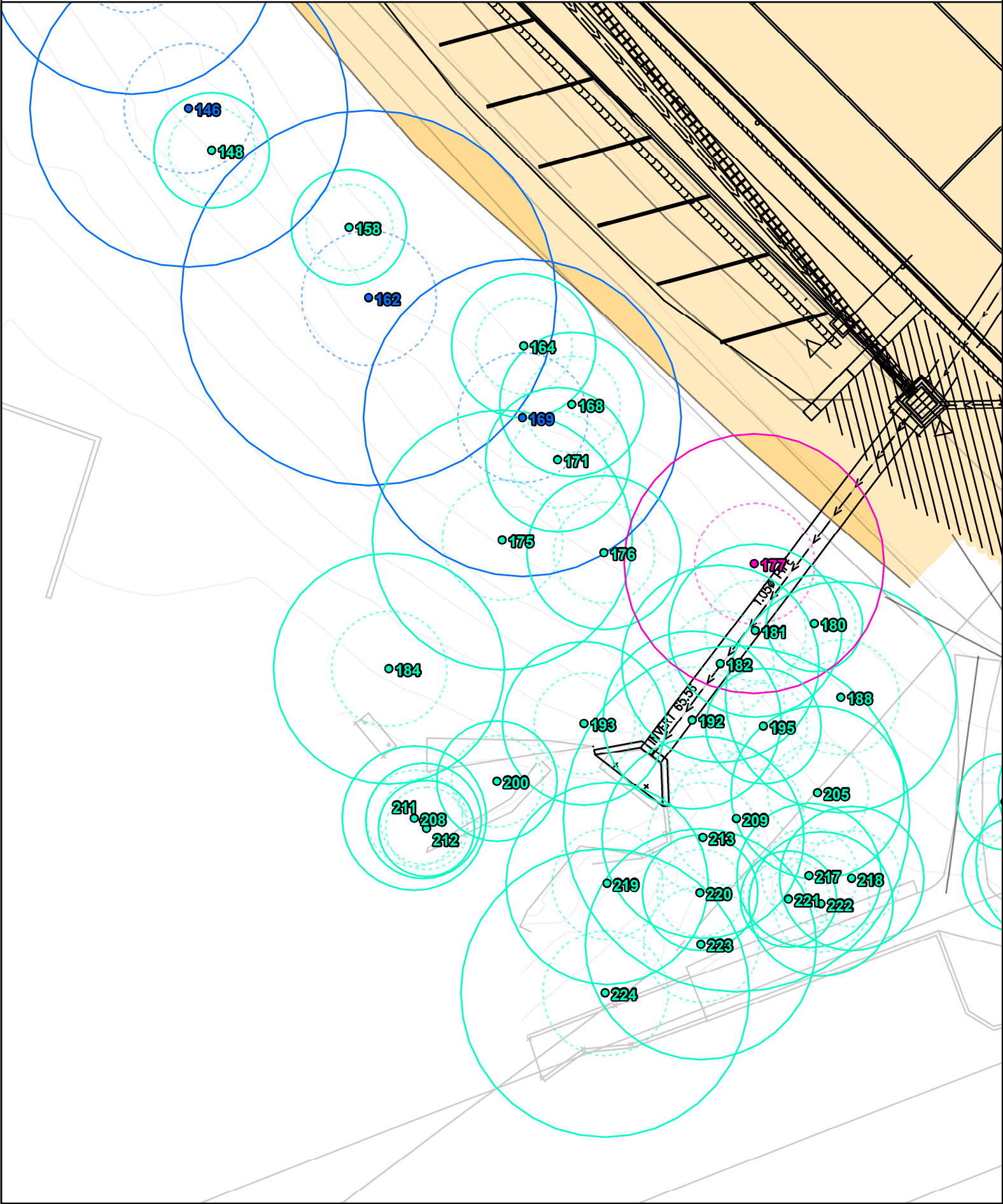
- TPZ (continuous line)
- SRZ (dashed line)

Site features

- Impact footprint
- Site plan (proposed)
- Site survey (existing)
- Contours

0 5 10 20 Meters

N



Legend

The subject trees


- Nil encroachment
- Minor encroachment
- Major encroachment

Protection zones

- TPZ (continuous line)
- SRZ (dashed line)

Site features

- Impact footprint
- Site plan (proposed)
- Site survey (existing)
- Contours



Legend

The subject trees

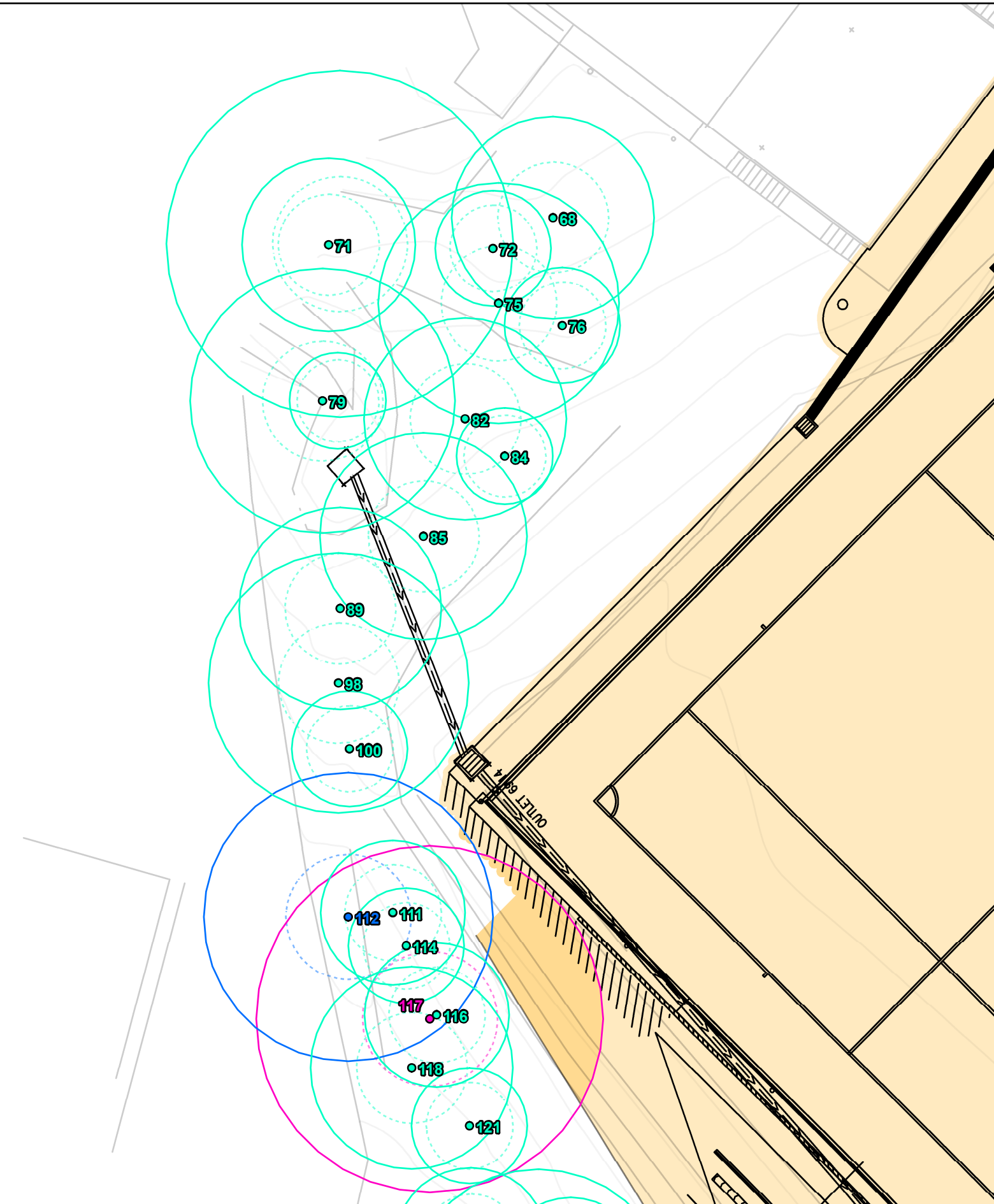
- Nil encroachment
- Minor encroachment
- Major encroachment

Protection zones

- TPZ (continuous line)
- SRZ (dashed line)

Site features

- Impact footprint
- Site plan (proposed)
- Site survey (existing)
- Contours



Legend

The subject trees

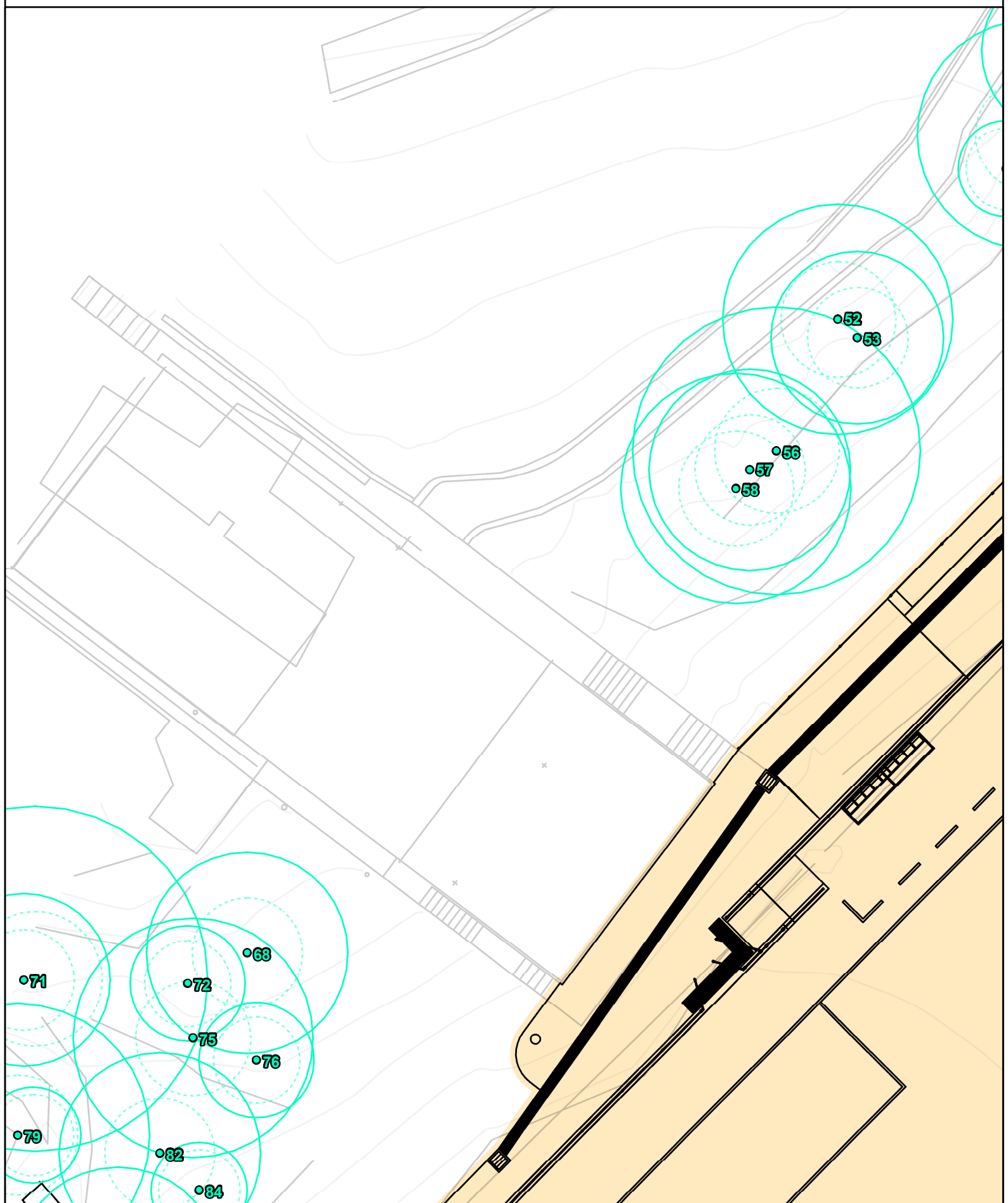
- Nil encroachment
- Minor encroachment
- Major encroachment

Protection zones

- TPZ (continuous line)
- SRZ (dashed line)

Site features

- Impact footprint
- Site plan (proposed)
- Site survey (existing)
- Contours



Legend

The subject trees

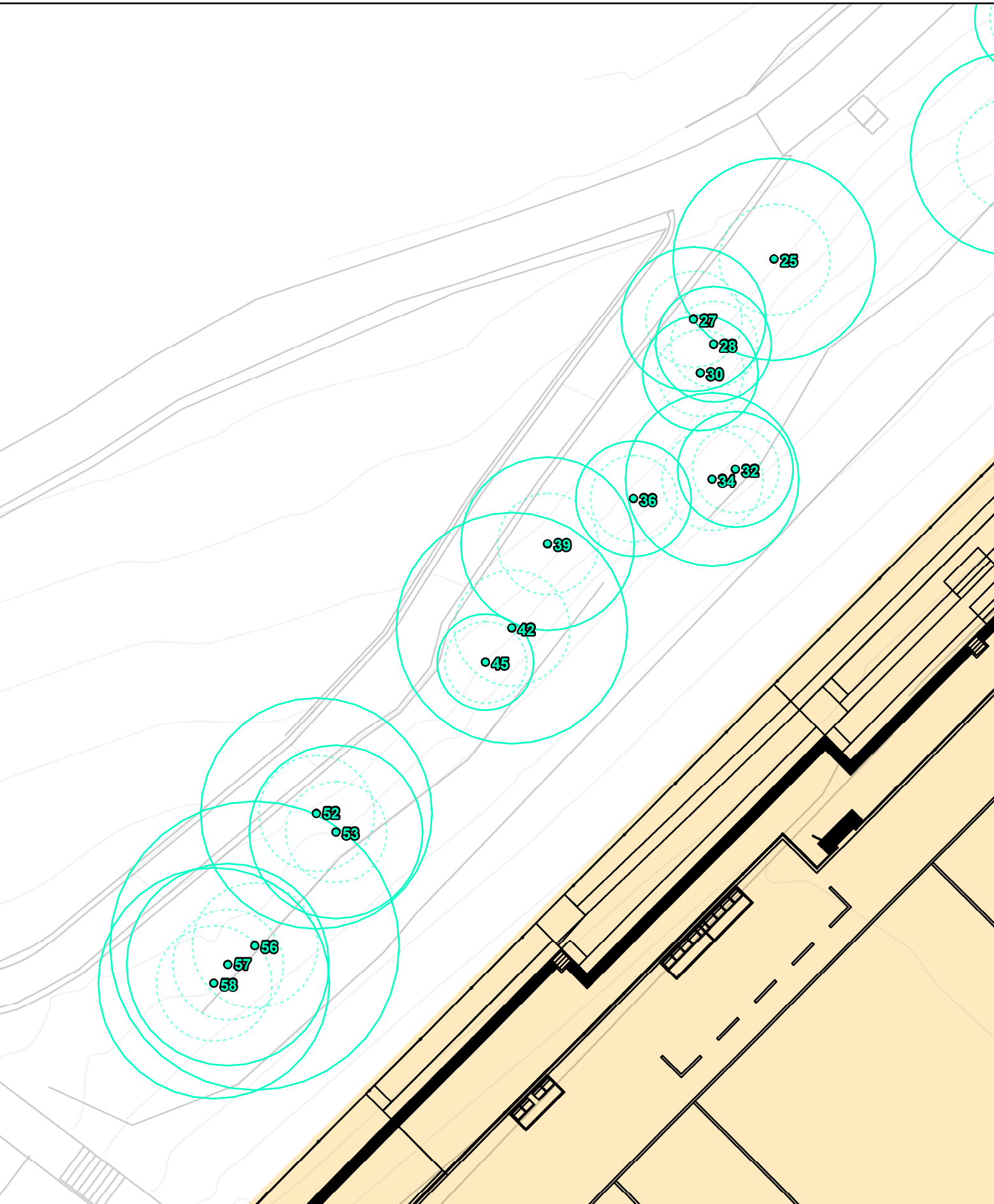
- Nil encroachment
- Minor encroachment
- Major encroachment

Protection zones

- TPZ (continuous line)
- SRZ (dashed line)

Site features

- Impact footprint
- Site plan (proposed)
- Site survey (existing)
- Contours



Legend

The subject trees

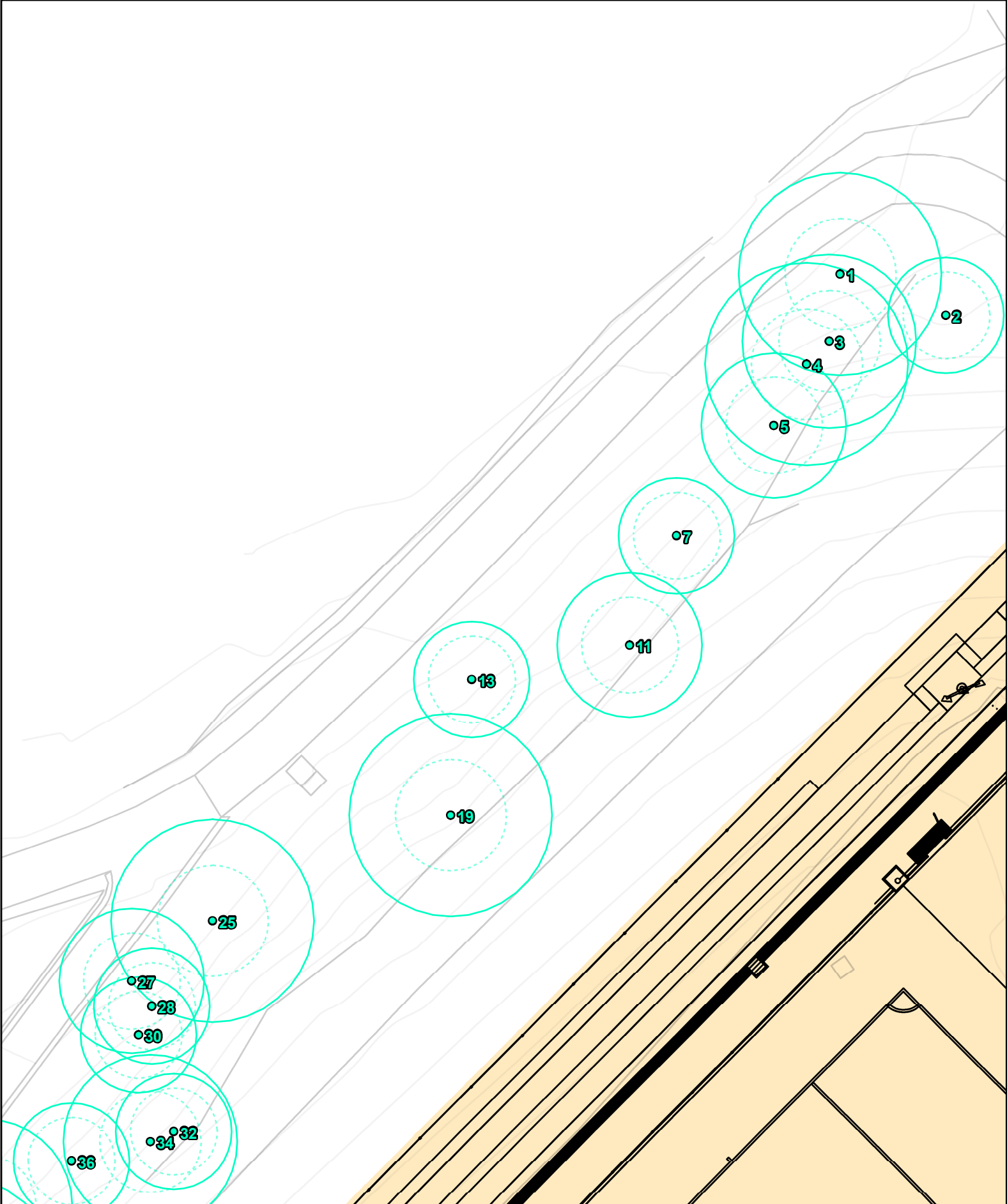
- Nil encroachment
- Minor encroachment
- Major encroachment

Protection zones

- TPZ (continuous line)
- SRZ (dashed line)

Site features

- Impact footprint
- Site plan (proposed)
- Site survey (existing)
- Contours



Legend

The subject trees

- Nil encroachment
- Minor encroachment
- Major encroachment

Protection zones

- TPZ (continuous line)
- SRZ (dashed line)

Site features

- Impact footprint
- Site plan (proposed)
- Site survey (existing)
- Contours