

FIGURE G1  
STAGE HYDROGRAPH  
CC01: EXETER ROAD  
DESIGN STORMS

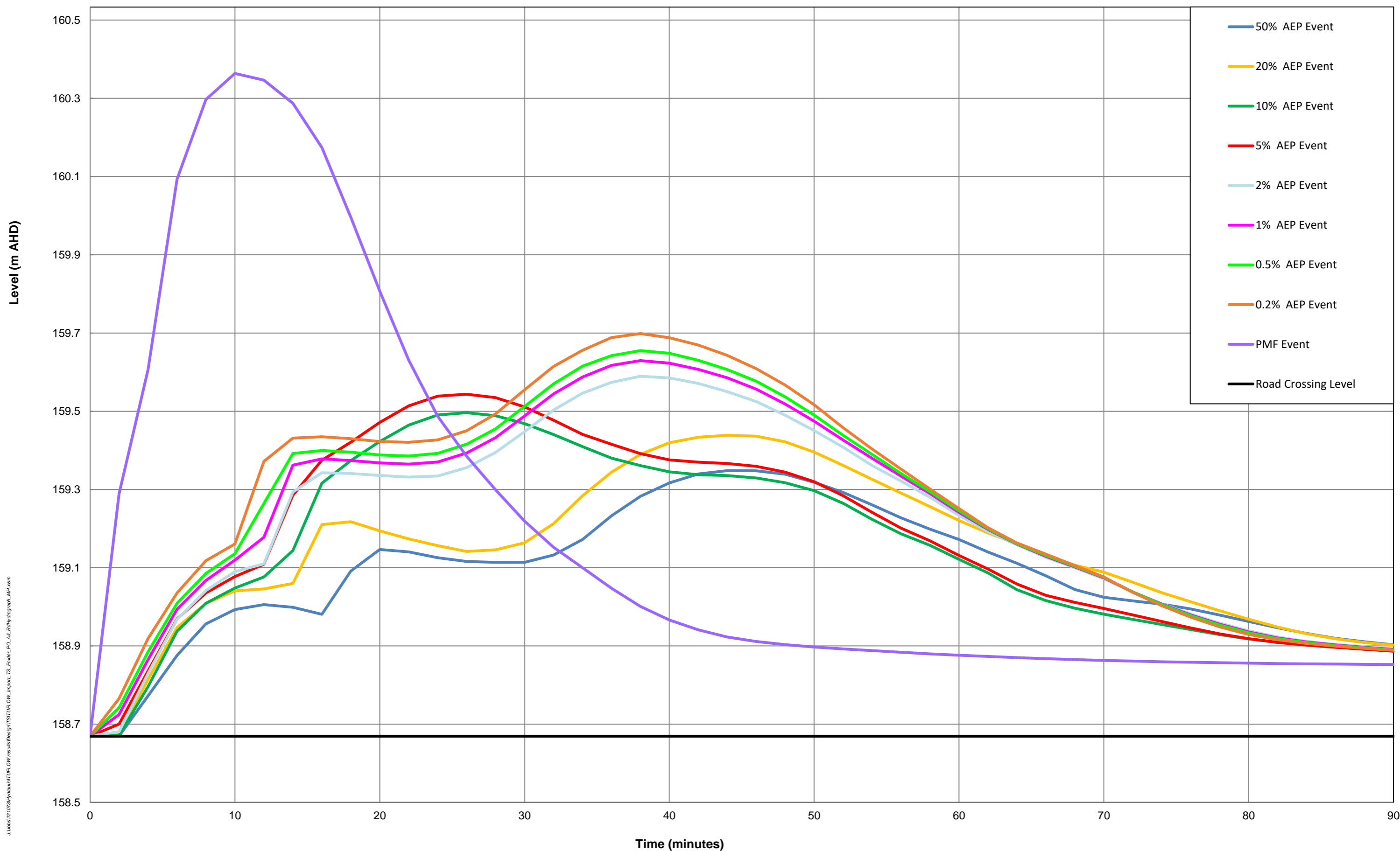
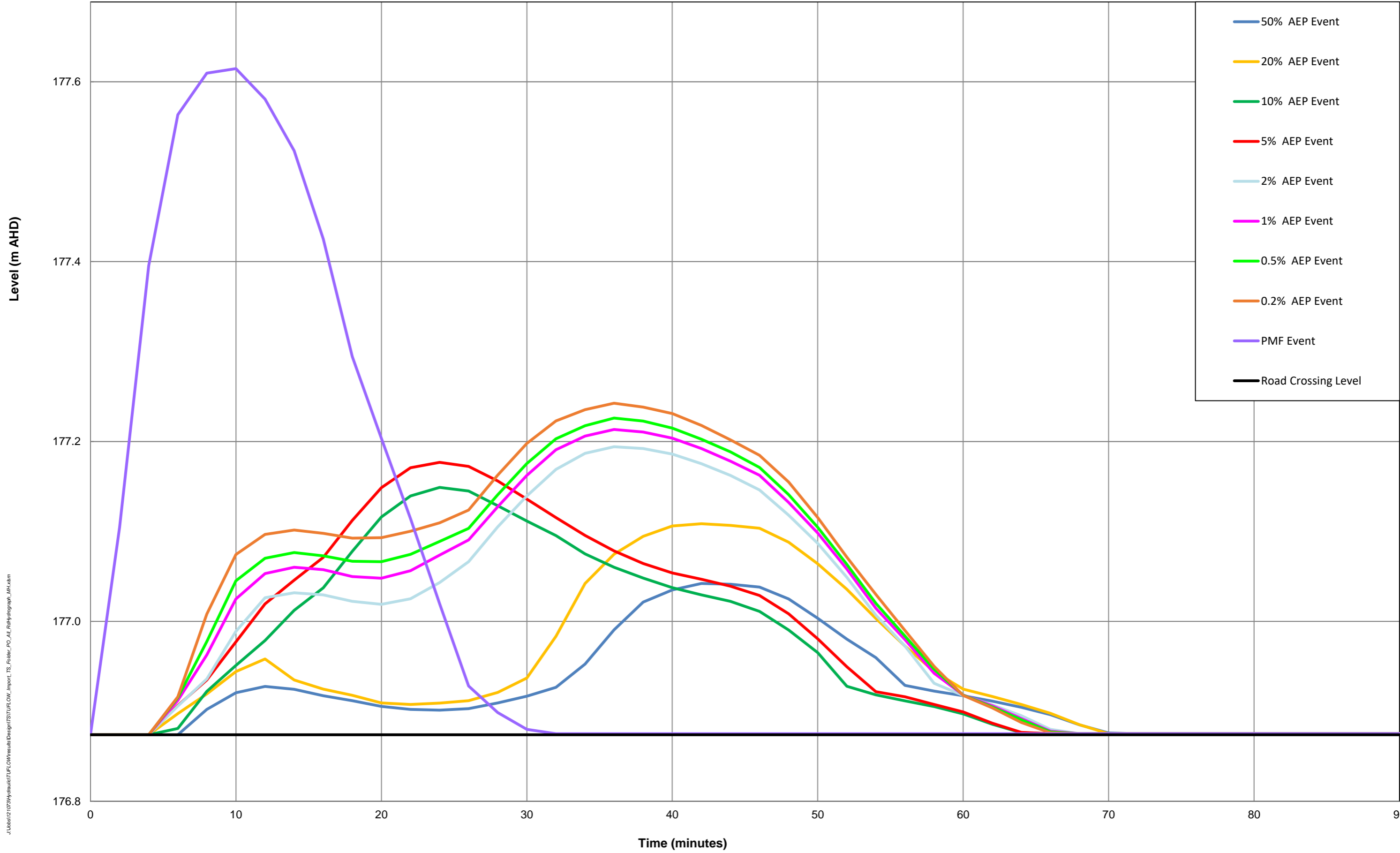


FIGURE G2  
STAGE HYDROGRAPH  
CC02: KOORA AVENUE  
DESIGN STORMS



J:\kbs12\075Hyd\mult\TUFLOW\results\Design\TUFLOW\_Import\_TS\_Folder\_PO\_A1\_PdfHydrograph\_Mfr.xsm

FIGURE G3  
STAGE HYDROGRAPH  
CC03: ADA AVENUE  
DESIGN STORMS

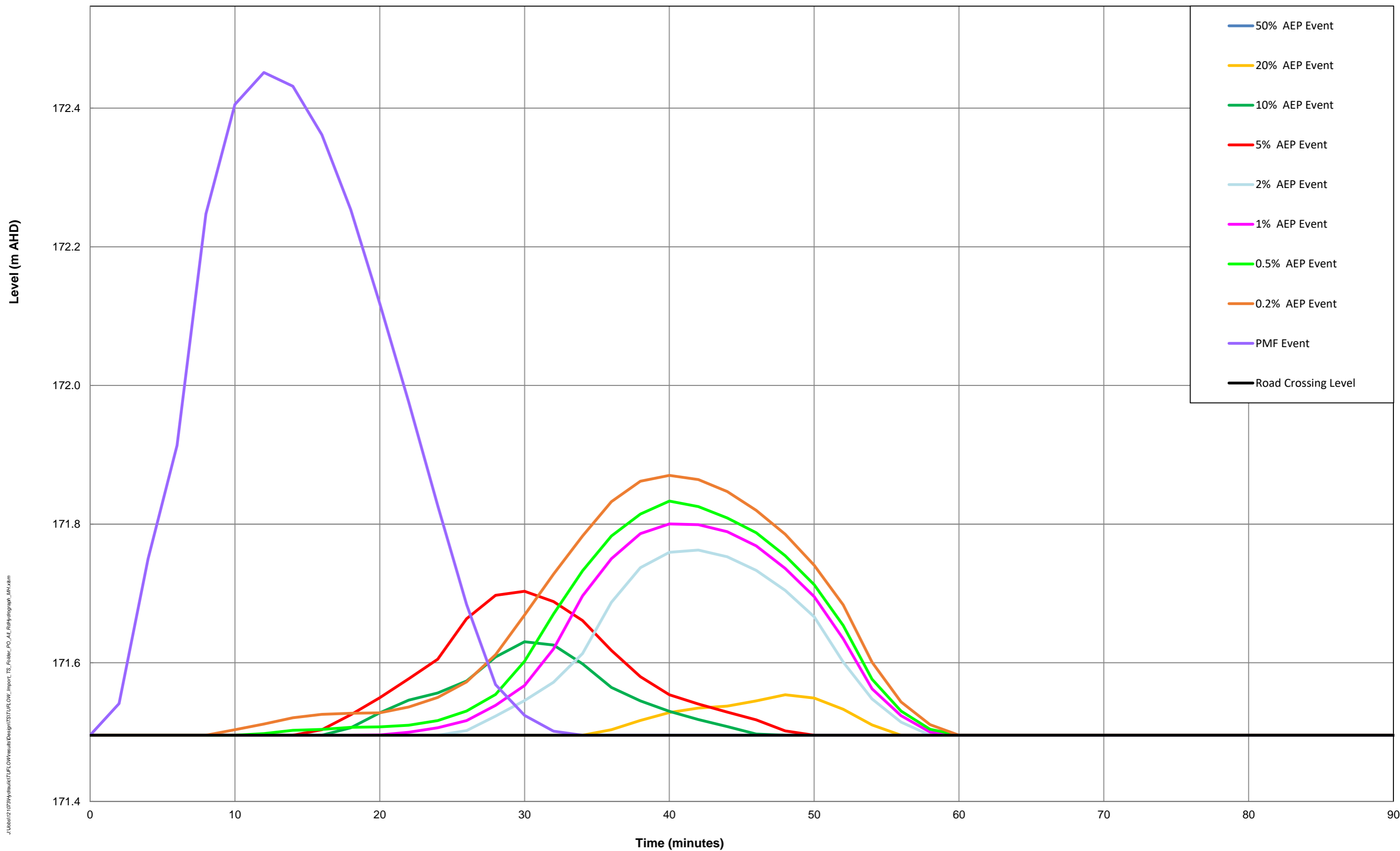
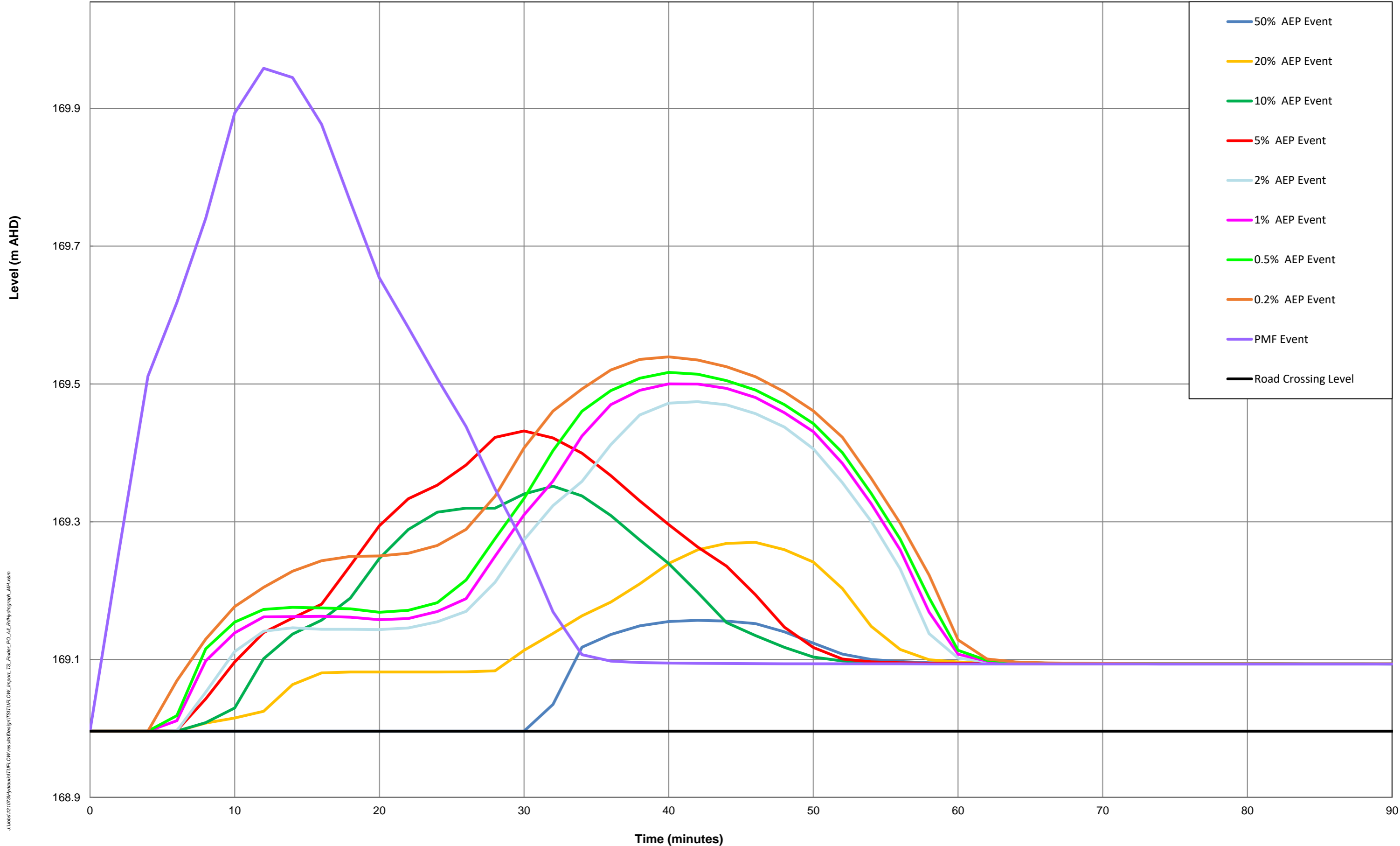


FIGURE G4  
STAGE HYDROGRAPH  
CC04: TANDEMA STREET  
DESIGN STORMS



J:\Urban12\075Hydromul\CTU\FlowResults\Design\TSTU\Flow\_Import\_TS\_Folder\_PO\_A\_L\_RetHydrograph\_Mfr.xsm

FIGURE G5  
STAGE HYDROGRAPH  
CC05: AMAROO AVENUE  
DESIGN STORMS

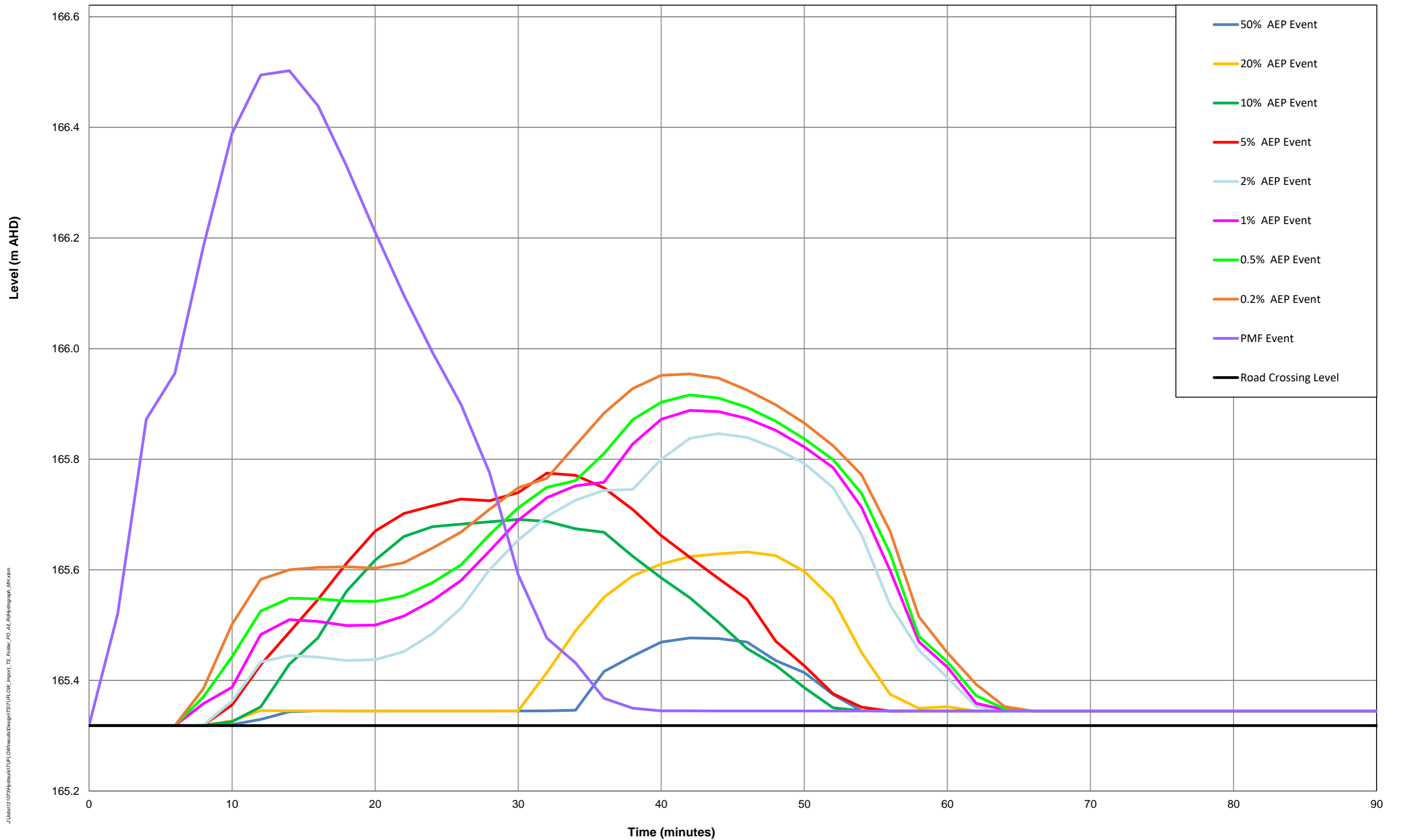


FIGURE G6  
STAGE HYDROGRAPH  
CC06: MAHRATTA AVENUE  
DESIGN STORMS

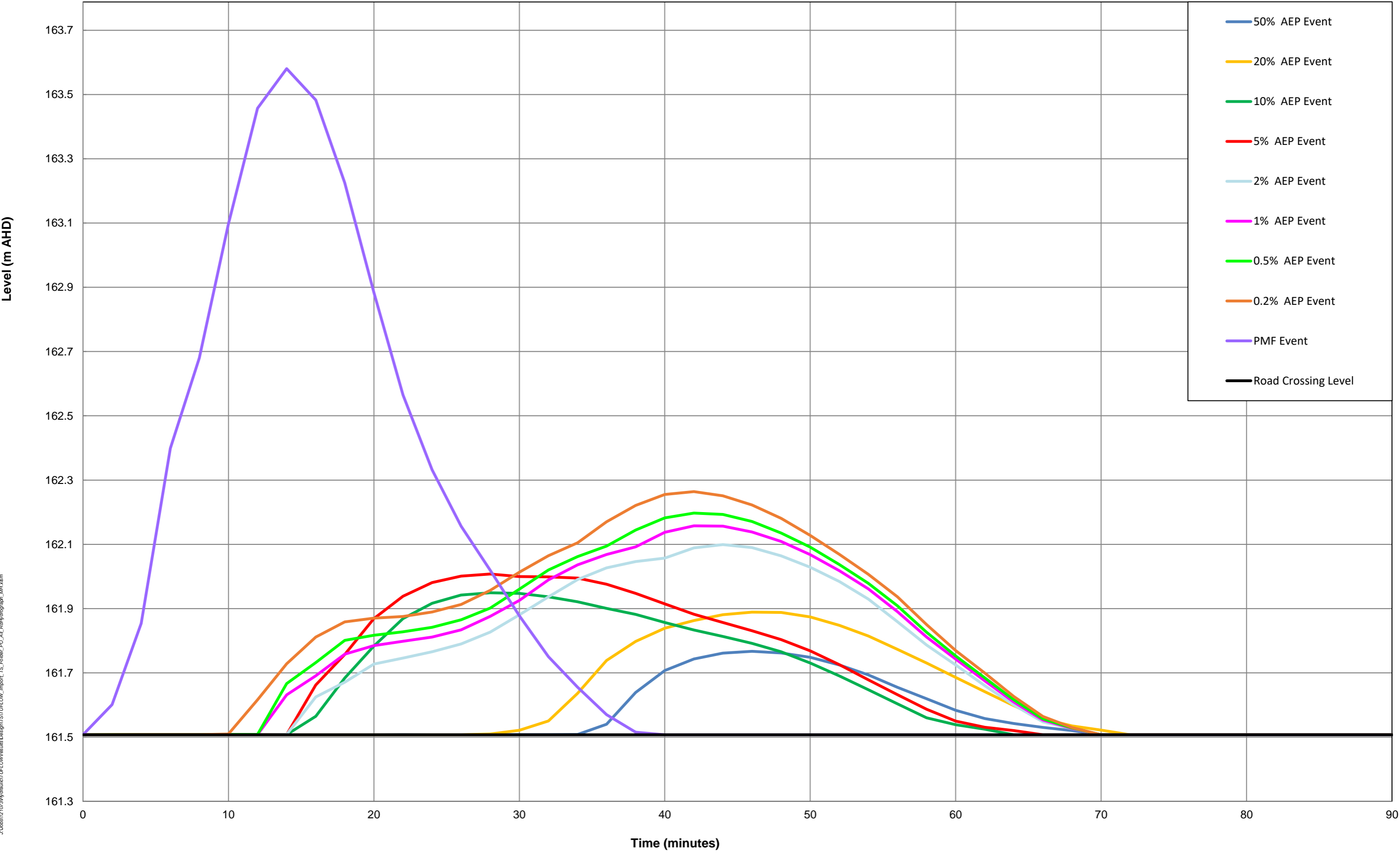


FIGURE G7  
STAGE HYDROGRAPH  
CC07: LUCINDA AVENUE  
DESIGN STORMS

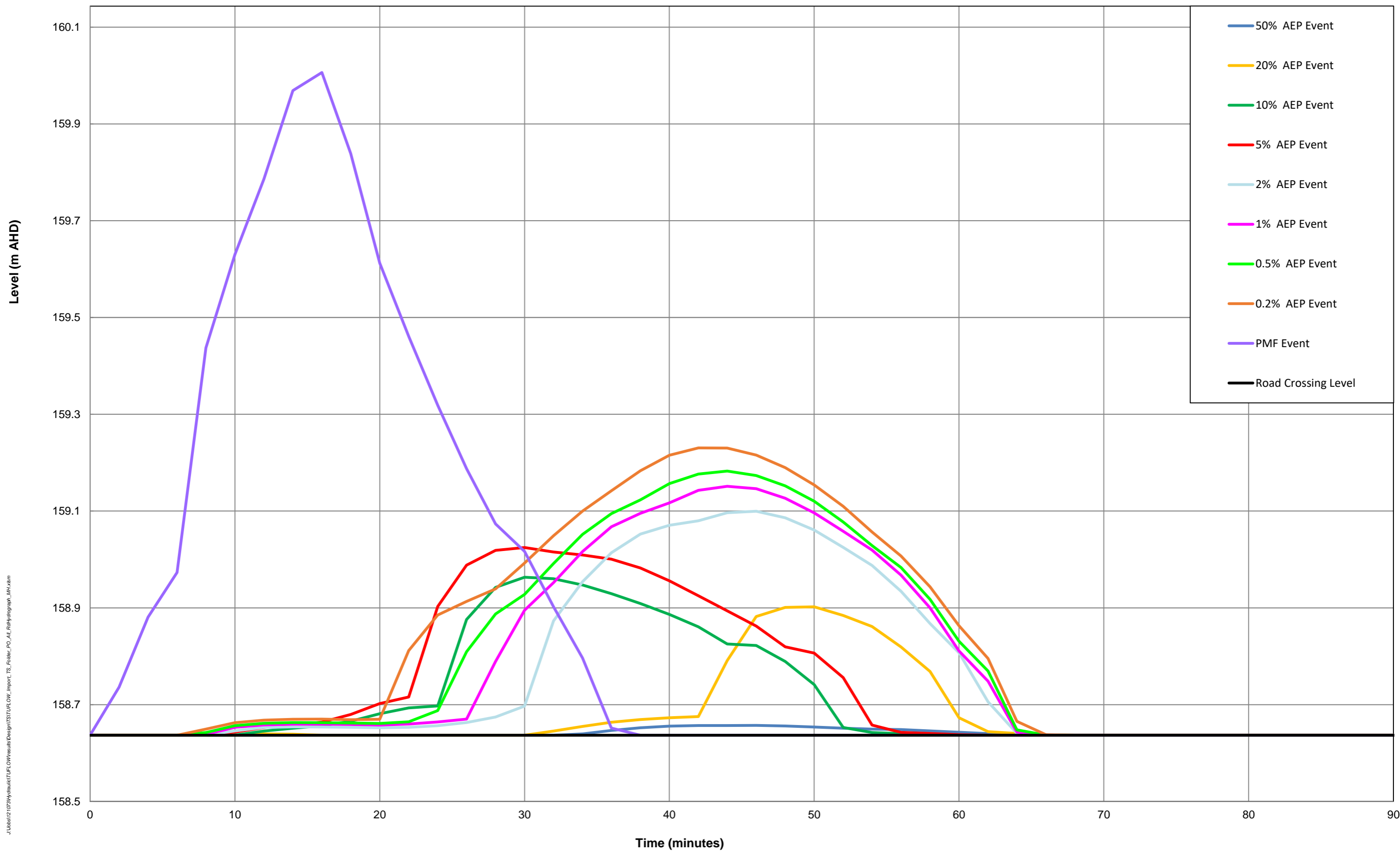


FIGURE G8  
STAGE HYDROGRAPH  
CC08: THE COMENNARA PARKWAY AT COUPS CREEK  
DESIGN STORMS

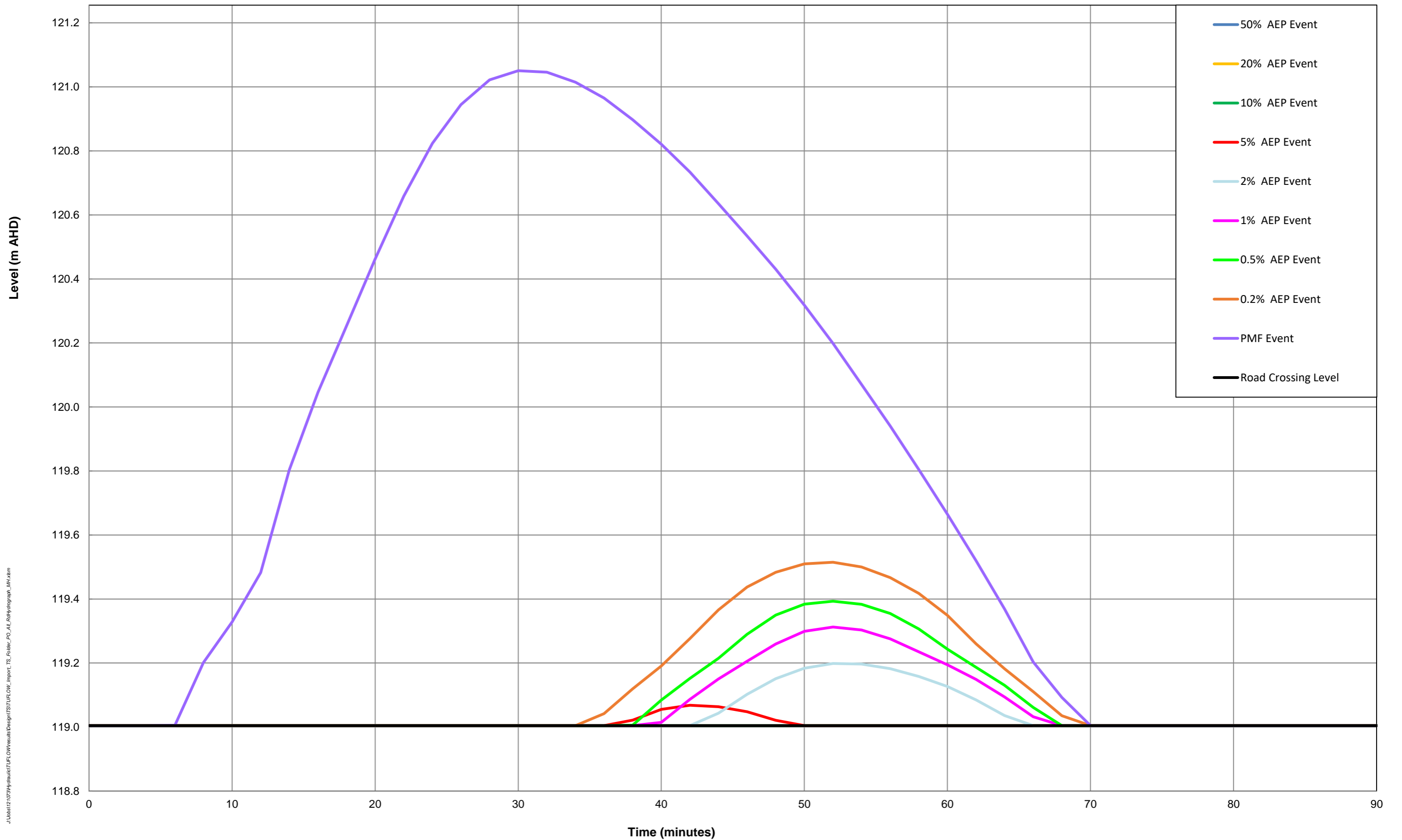


FIGURE G9  
STAGE HYDROGRAPH  
PC01: COOPER CRESCENT NORTH  
DESIGN STORMS

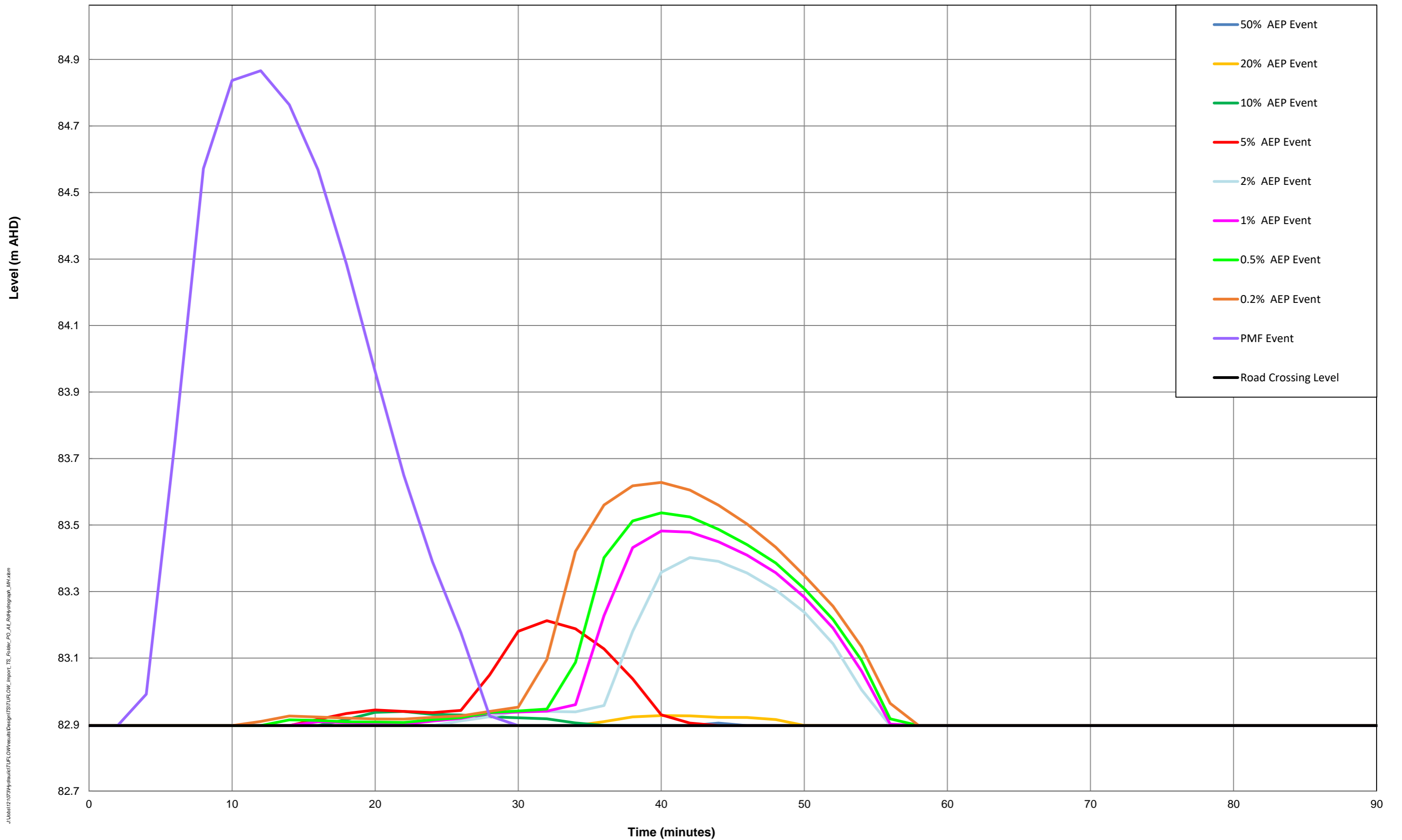


FIGURE G10  
STAGE HYDROGRAPH  
PC02: COOPER CRESCENT SOUTH  
DESIGN STORMS

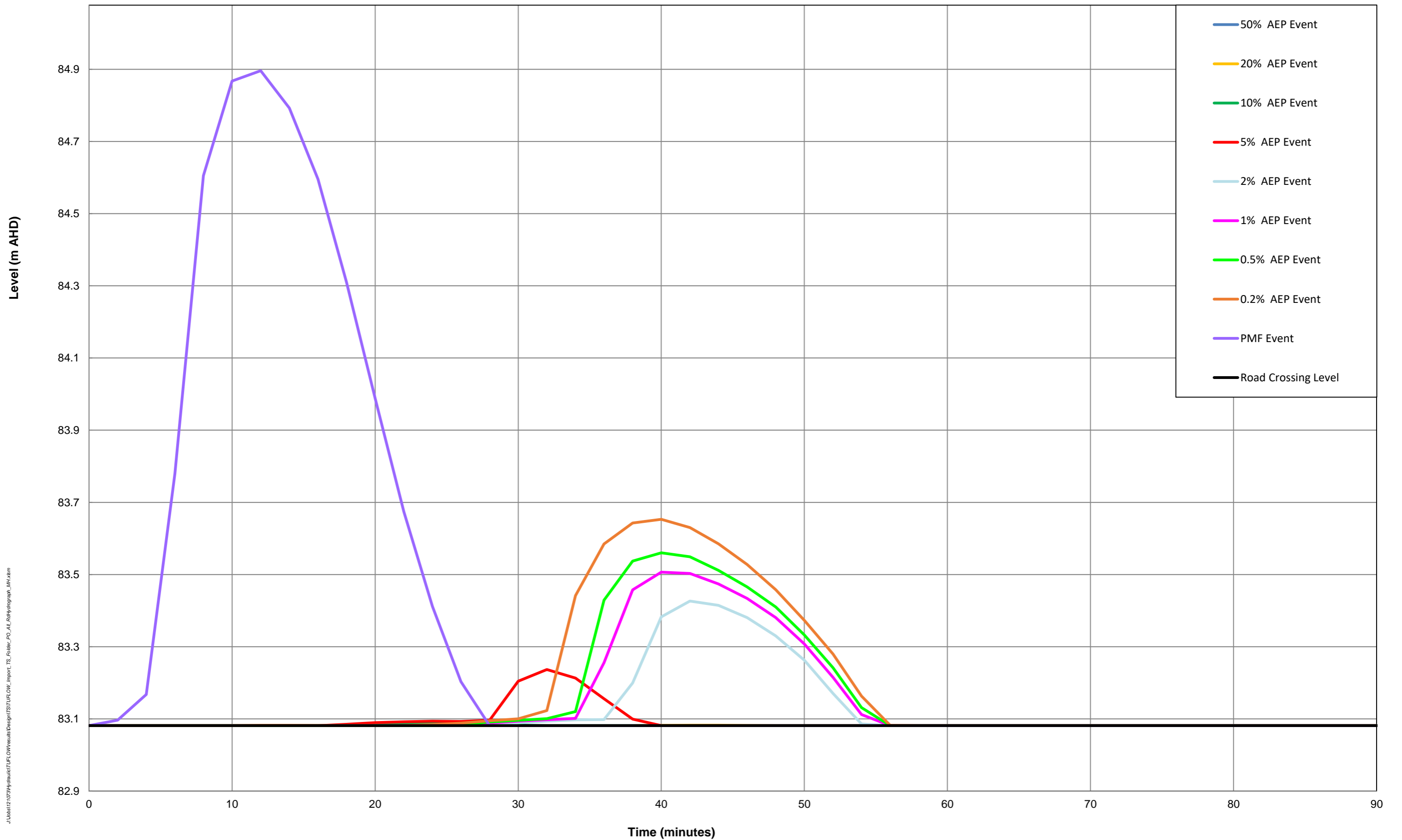
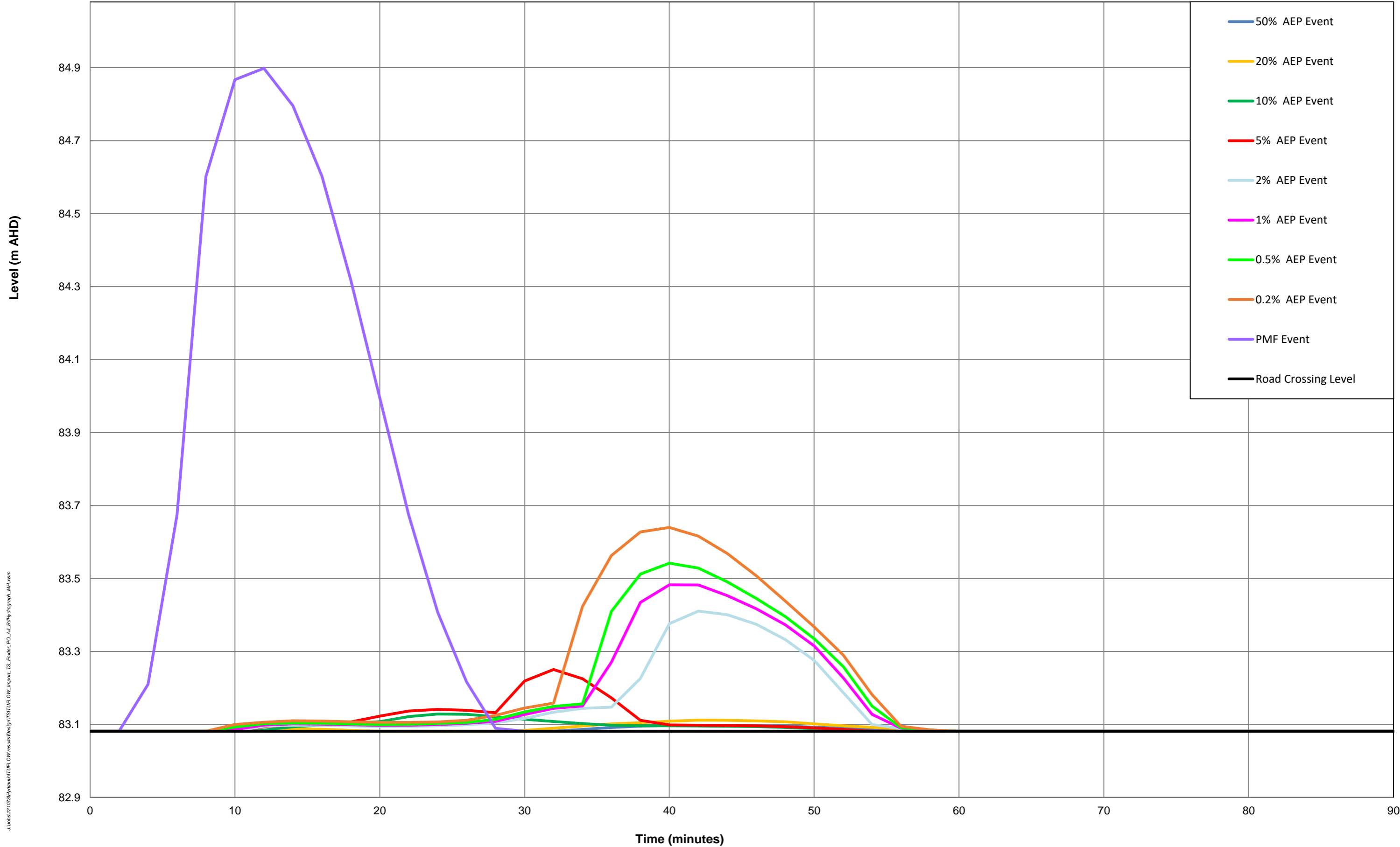


FIGURE G11  
STAGE HYDROGRAPH  
PC03: CAMPBELL DRIVE AT PEPPERMINT CREEK  
DESIGN STORMS



J:\data\12\075Hydromulti\TUFLOW\results\Design\TUFLOW\_Import\_TS\_Folder\_PO\_A\_L\_RdHydrograph\_Mfr.xsm

FIGURE G12  
STAGE HYDROGRAPH  
PC04: CAMPBELL DRIVE AT CLYDE PLACE  
DESIGN STORMS

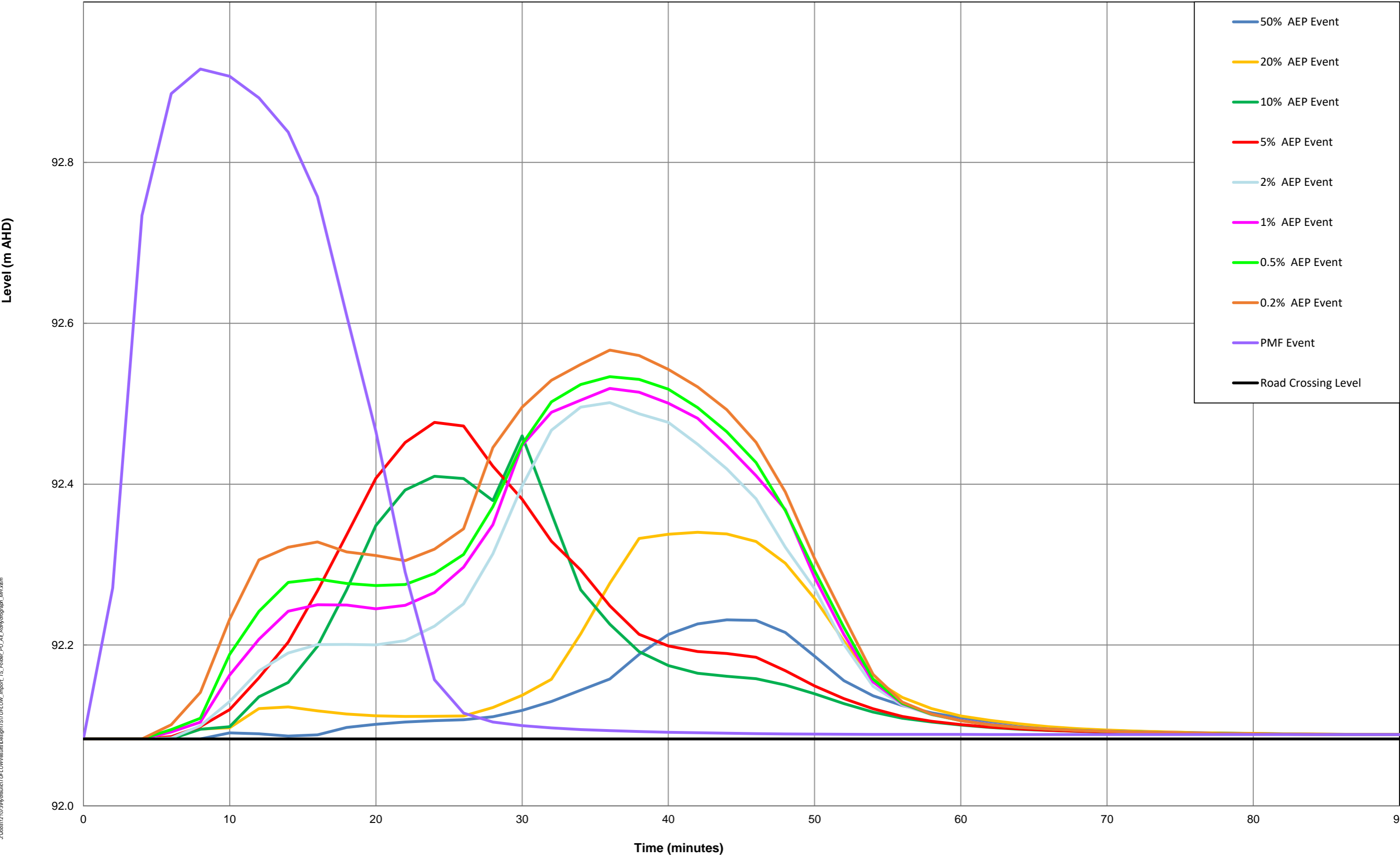


FIGURE G13  
STAGE HYDROGRAPH  
PC05: CAMPBELL DRIVE AT RAINFOREST CLOSE  
DESIGN STORMS

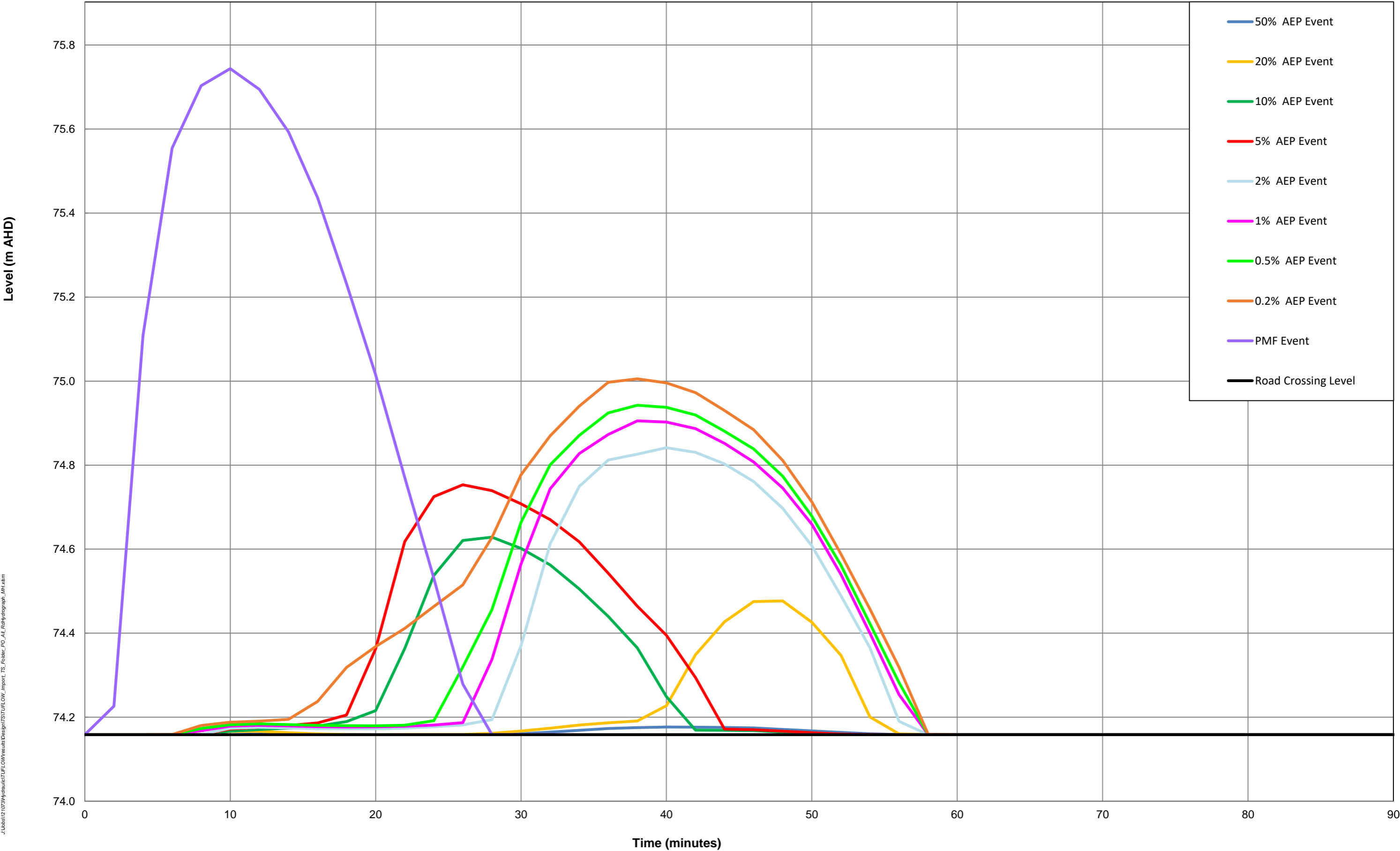


FIGURE G14  
STAGE HYDROGRAPH  
PC06: COMENNARA PARKWAY AT PEPPERMINT CREEK  
DESIGN STORMS

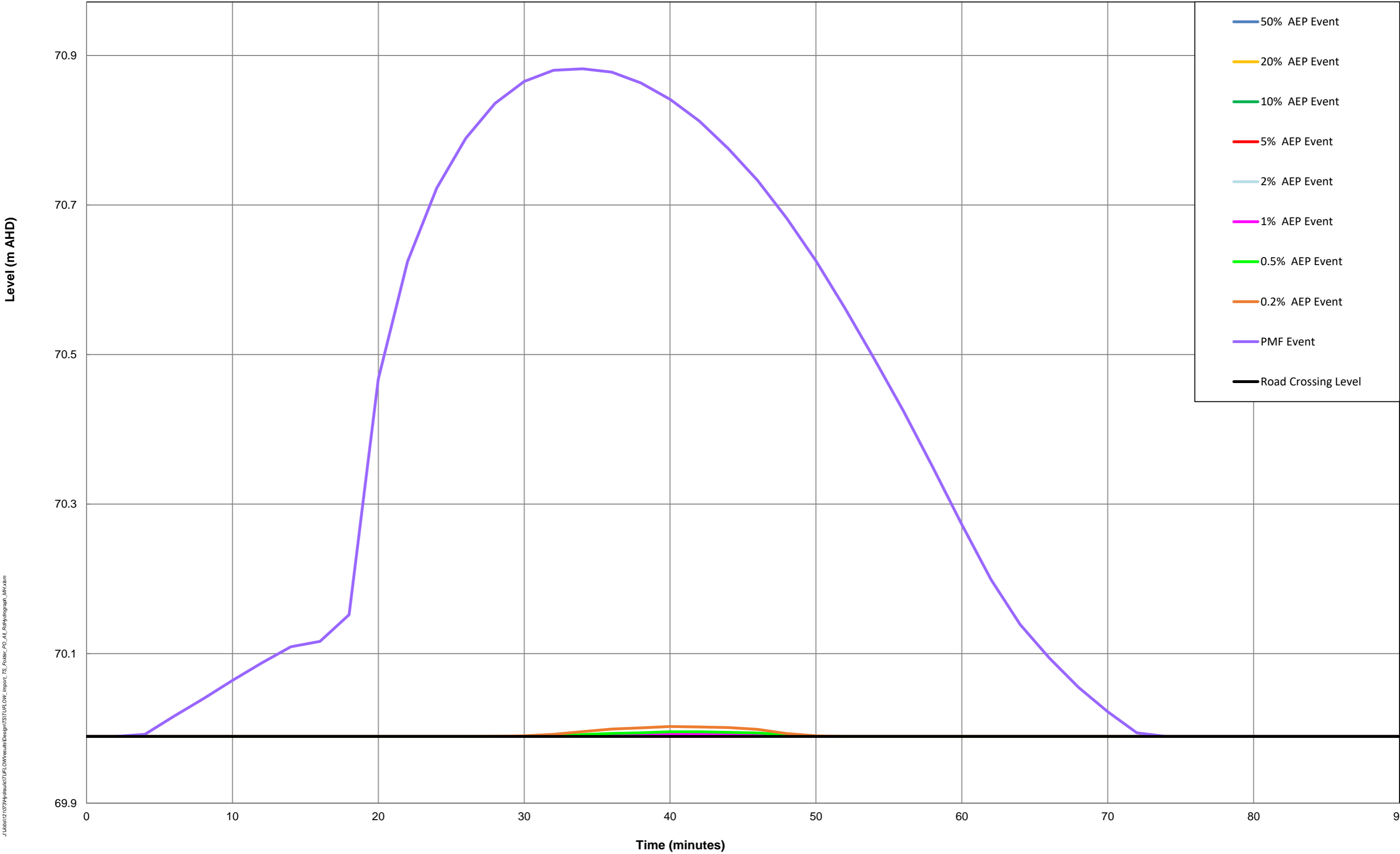




FIGURE G16  
STAGE HYDROGRAPH  
WC02: DUFF STREET  
DESIGN STORMS

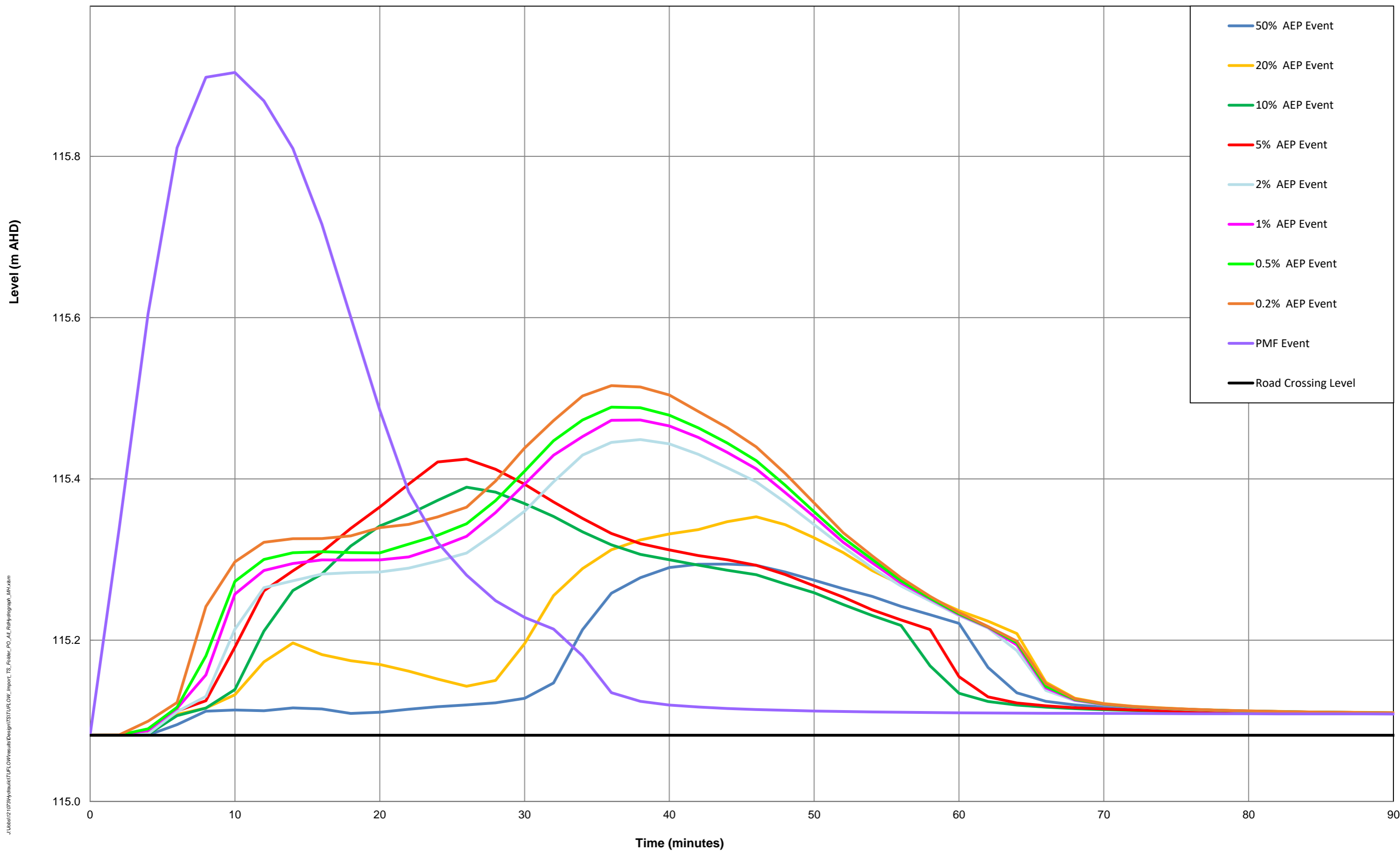


FIGURE G17  
**STAGE HYDROGRAPH**  
**WC03: HOLMES STREET**  
**DESIGN STORMS**

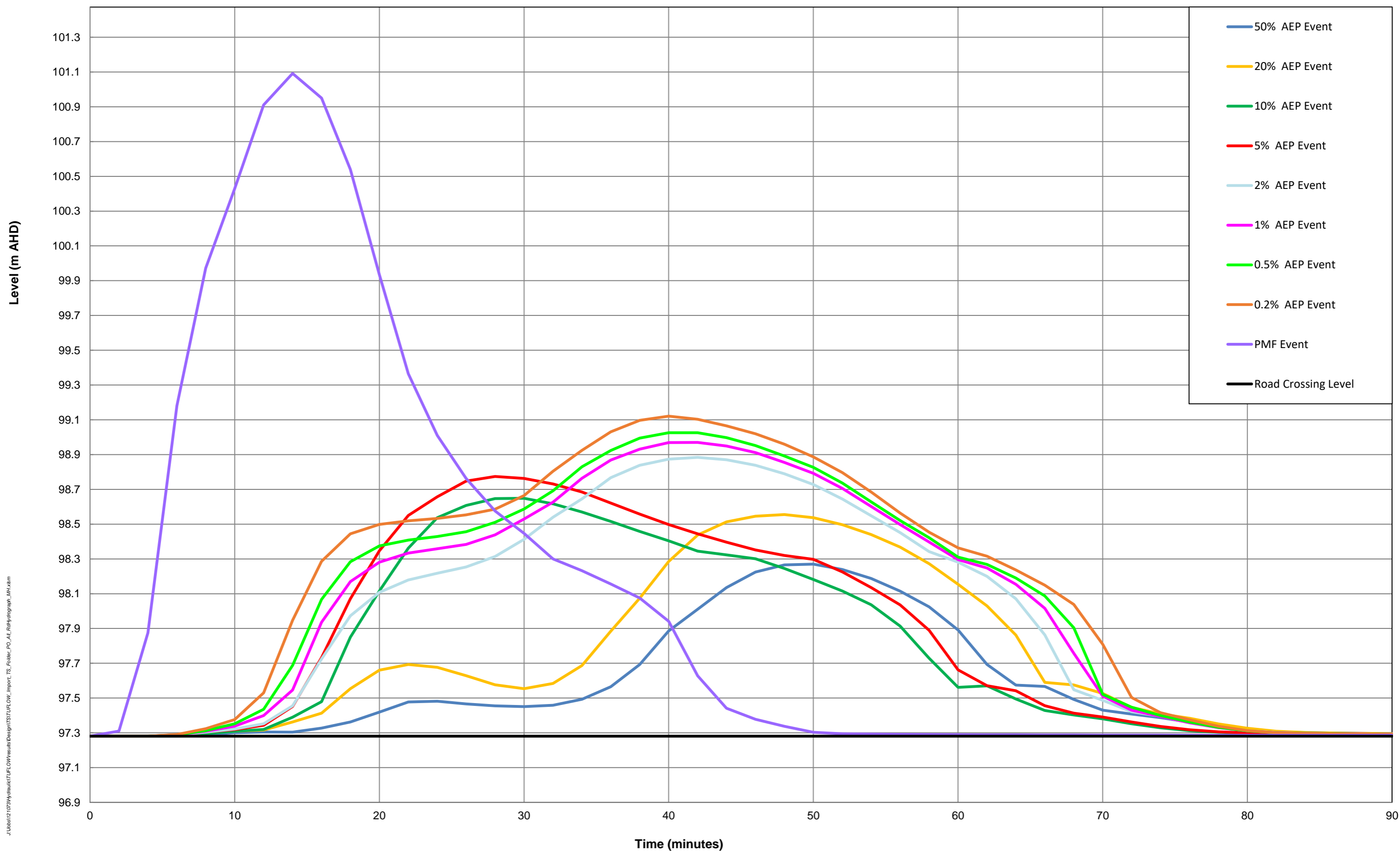


FIGURE G18  
STAGE HYDROGRAPH  
WC04: MONTEITH STREET  
DESIGN STORMS

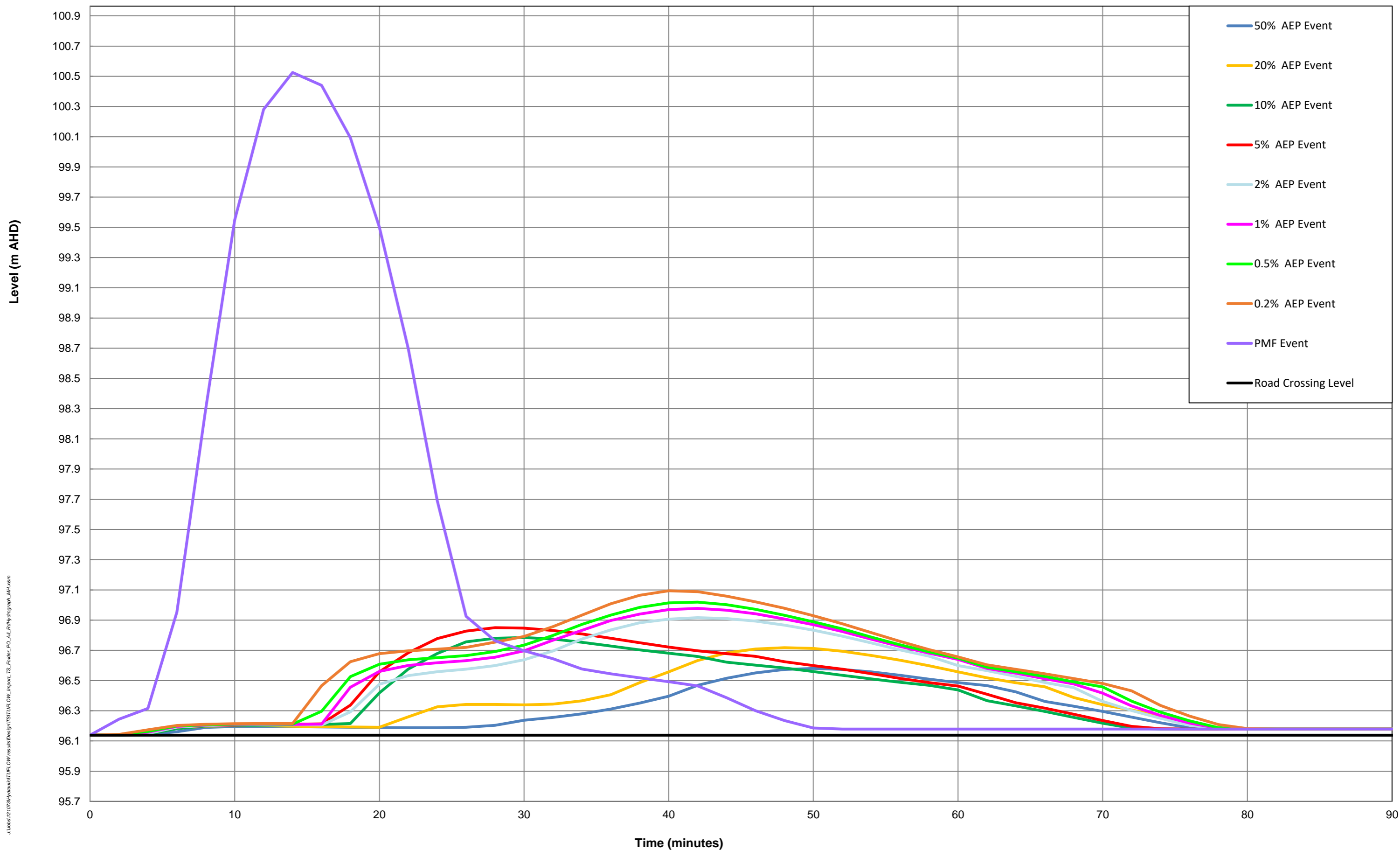


FIGURE G19  
STAGE HYDROGRAPH  
WC05: ROTHWELL ROAD  
DESIGN STORMS

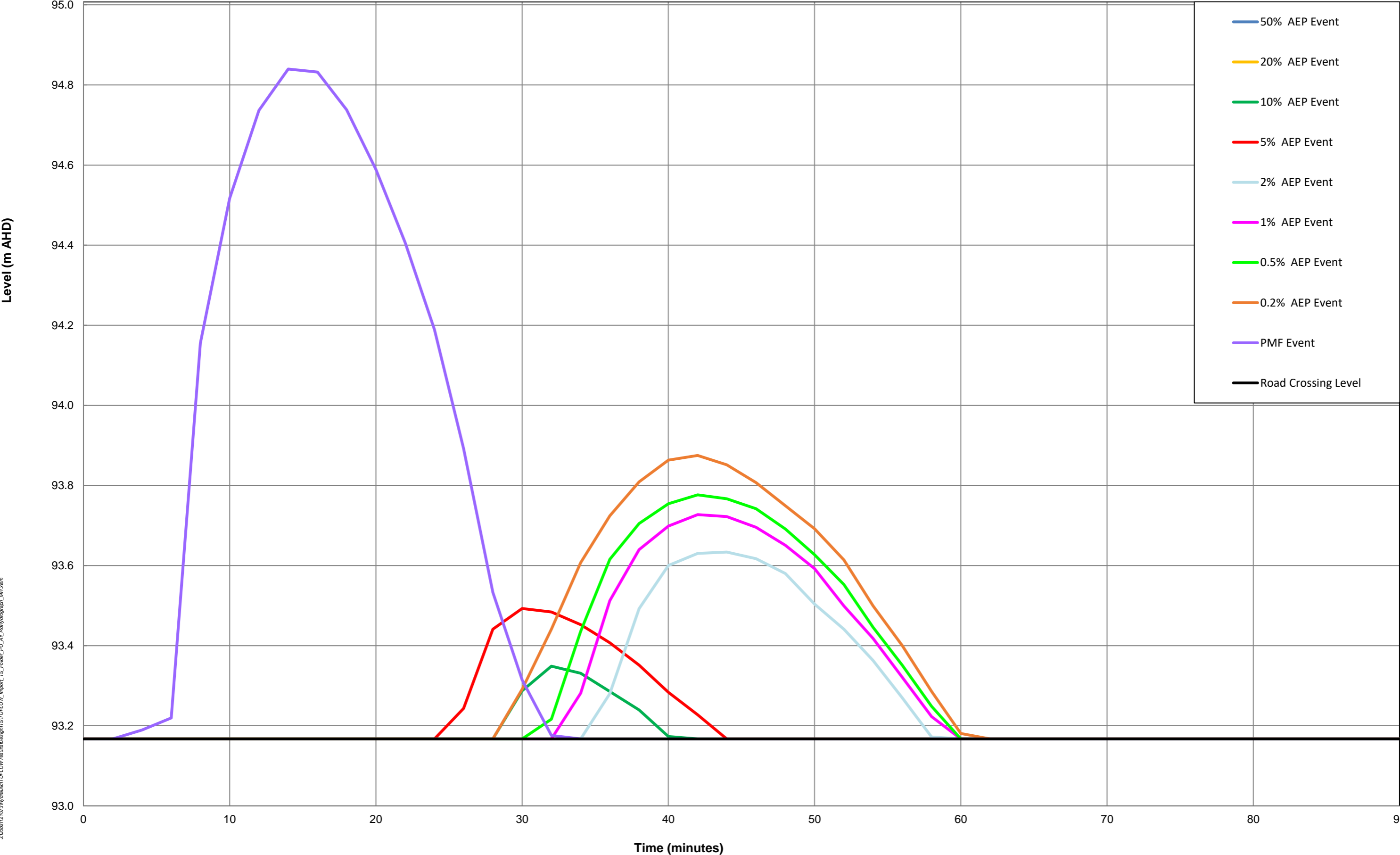


FIGURE G20  
STAGE HYDROGRAPH  
WC06: COMENNARA PARKWAY AT WATER DRAGON CREEK  
DESIGN STORMS

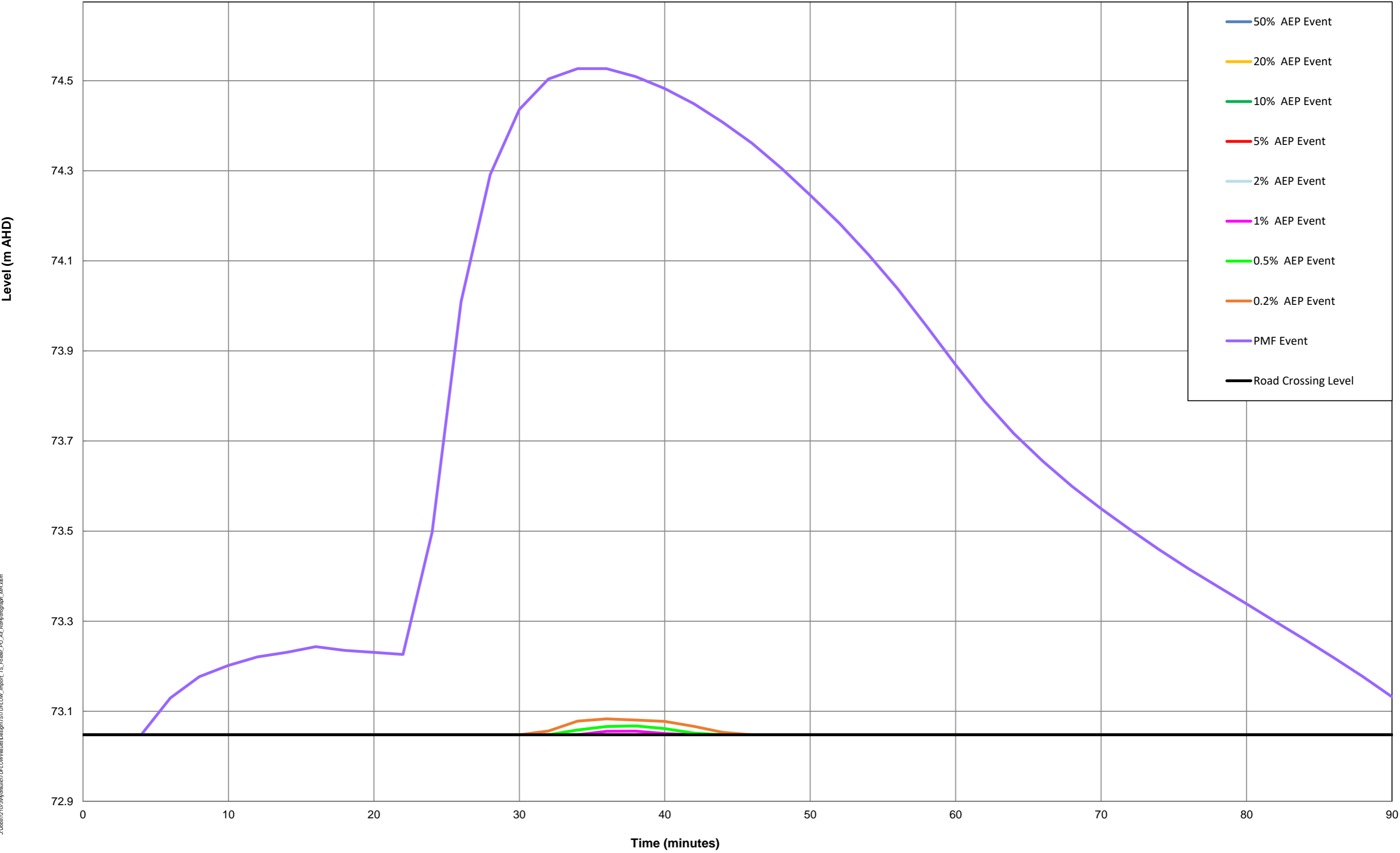




FIGURE G22  
STAGE HYDROGRAPH  
AC02: COMENNARA PARKWAY DOWNSTREAM OF FORWOOD AVENUE  
DESIGN STORMS

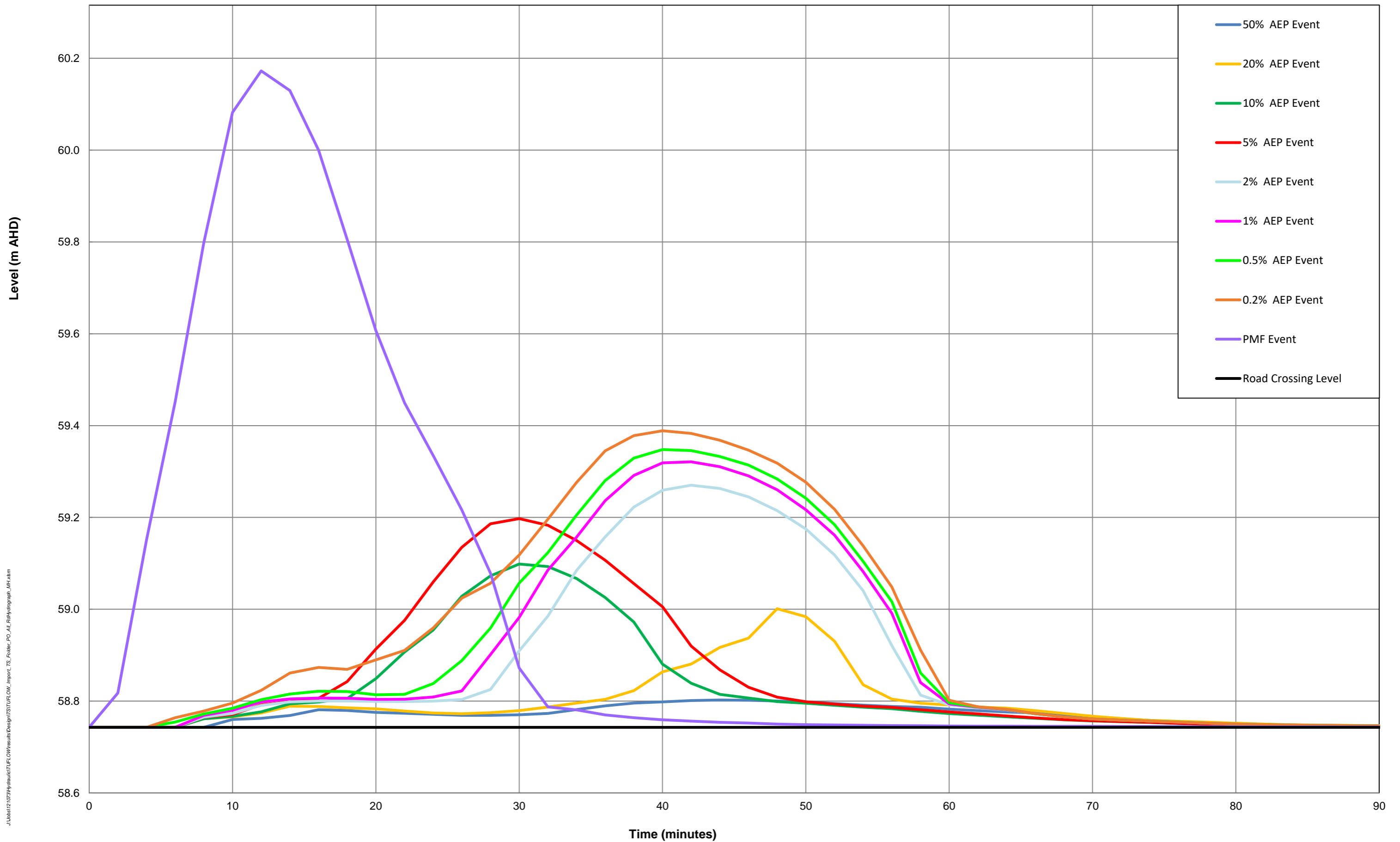




FIGURE G24  
STAGE HYDROGRAPH  
AC04: QUADRANT CLOSE  
DESIGN STORMS

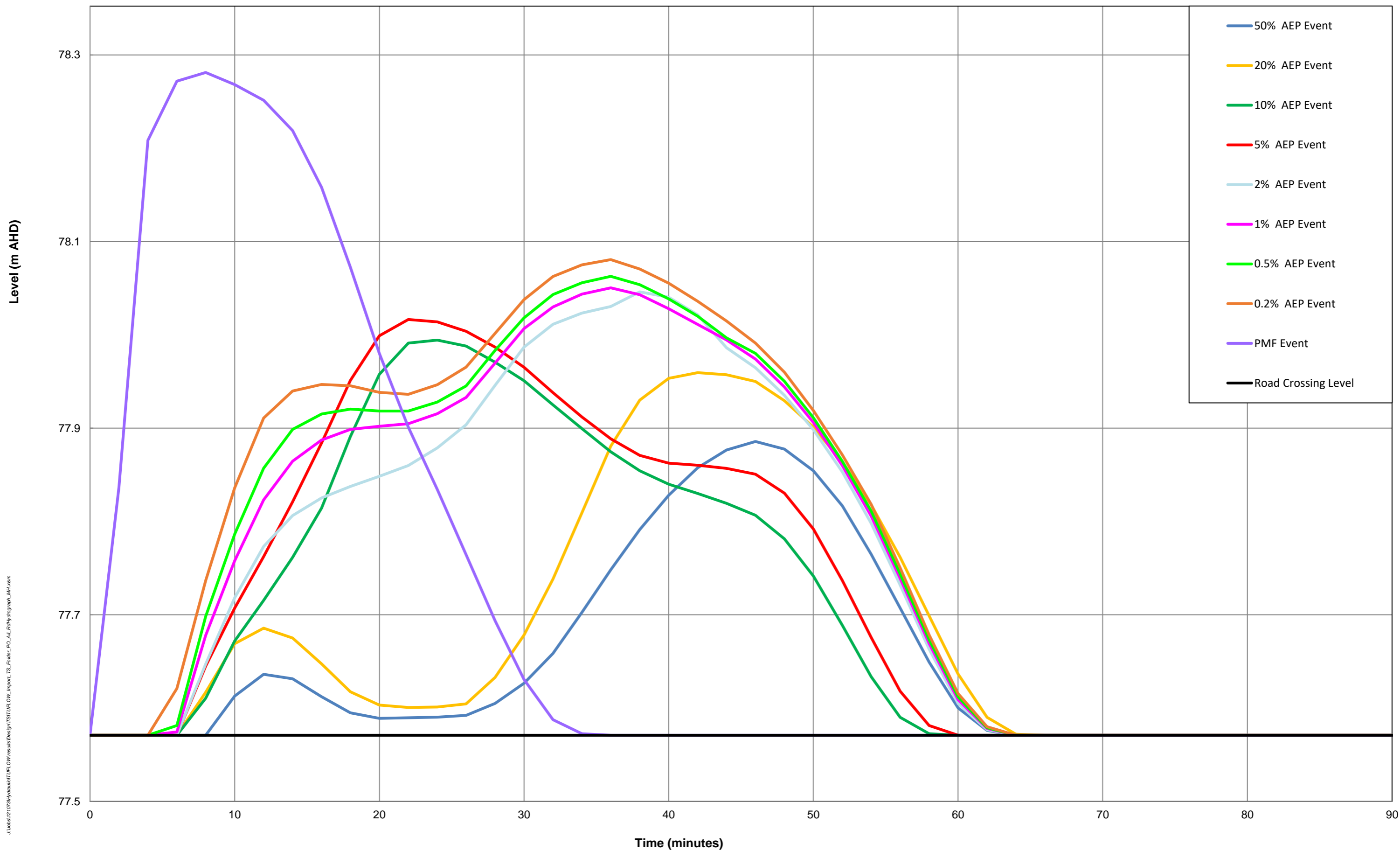


FIGURE G25  
STAGE HYDROGRAPH  
AC05: ST ANDREWS DRIVE  
DESIGN STORMS

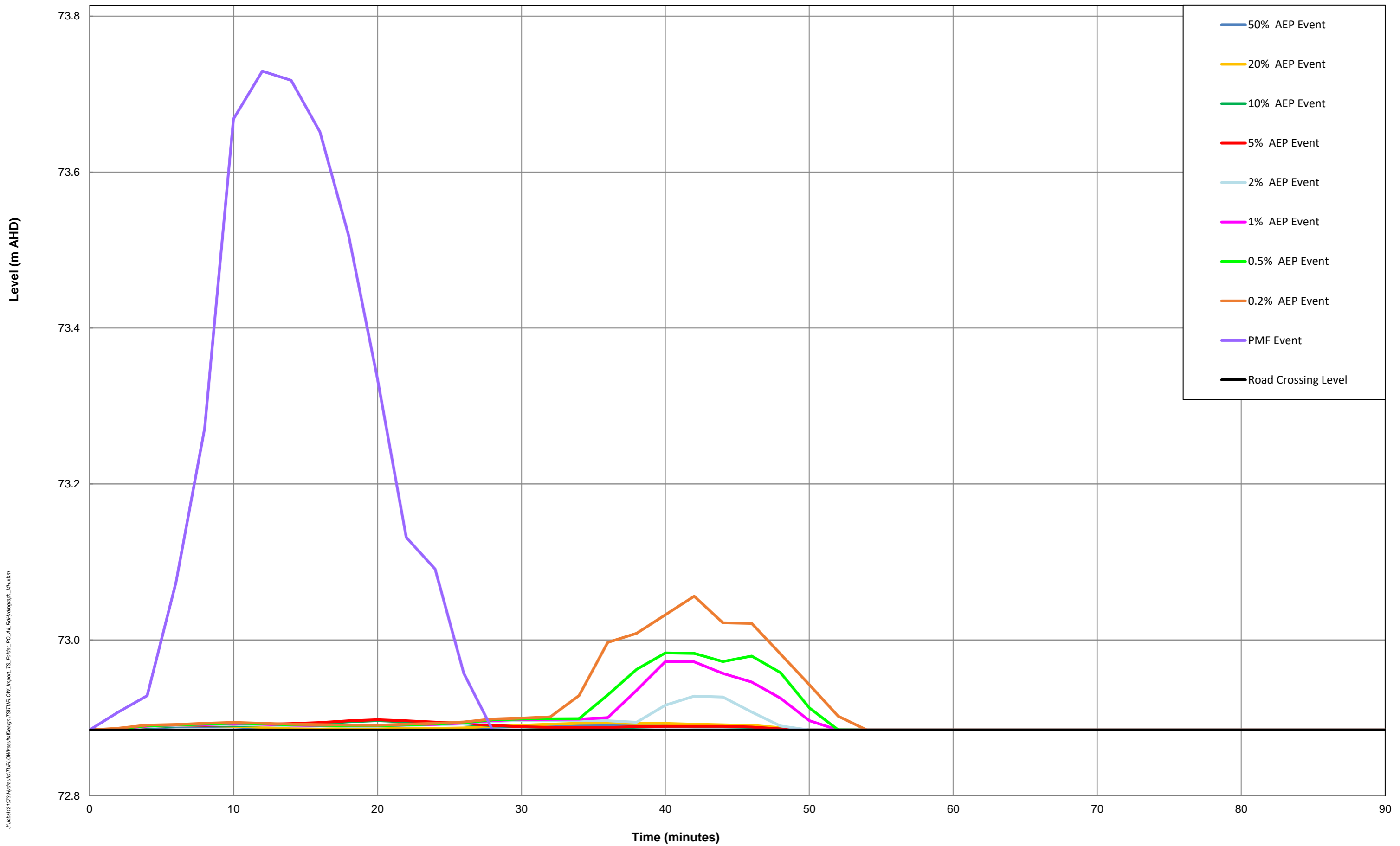


FIGURE G26  
STAGE HYDROGRAPH  
AC06: TROON PLACE  
DESIGN STORMS

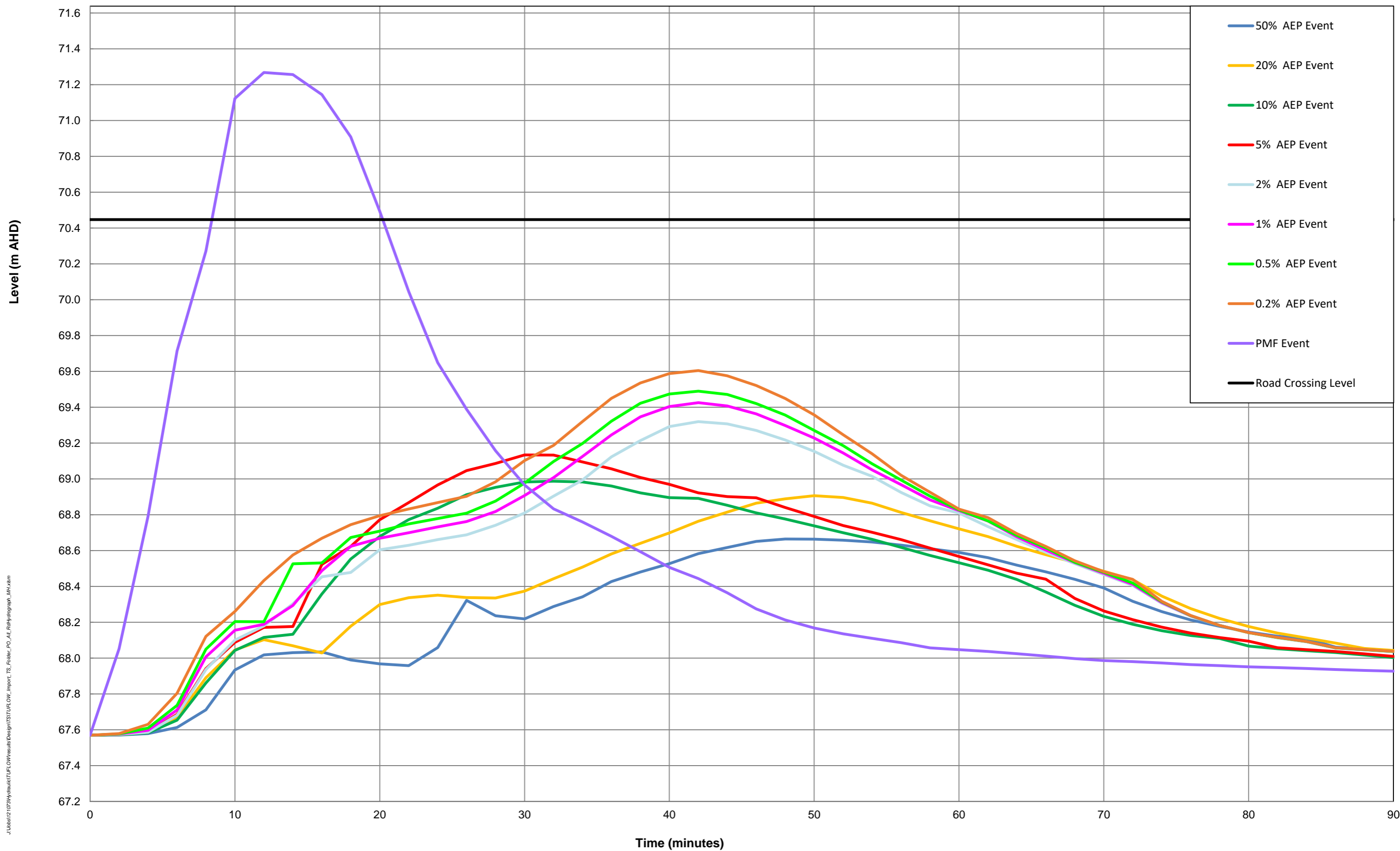


FIGURE G27  
STAGE HYDROGRAPH  
AC07: THE COMENNARA PARKWAY AT AVONDALE CREEK  
DESIGN STORMS

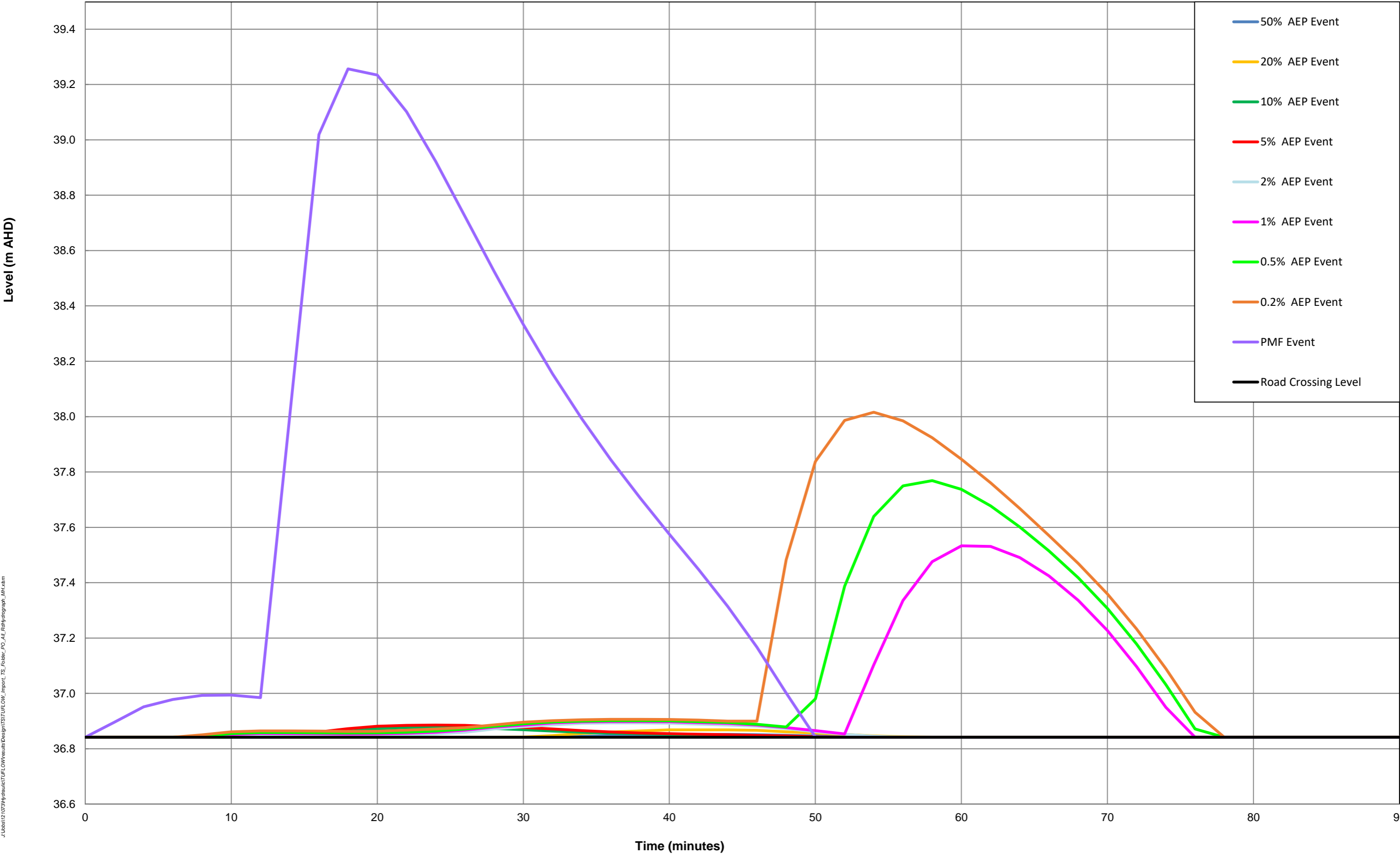


FIGURE G28  
STAGE HYDROGRAPH  
AC08: GREENWAY DRIVE  
DESIGN STORMS

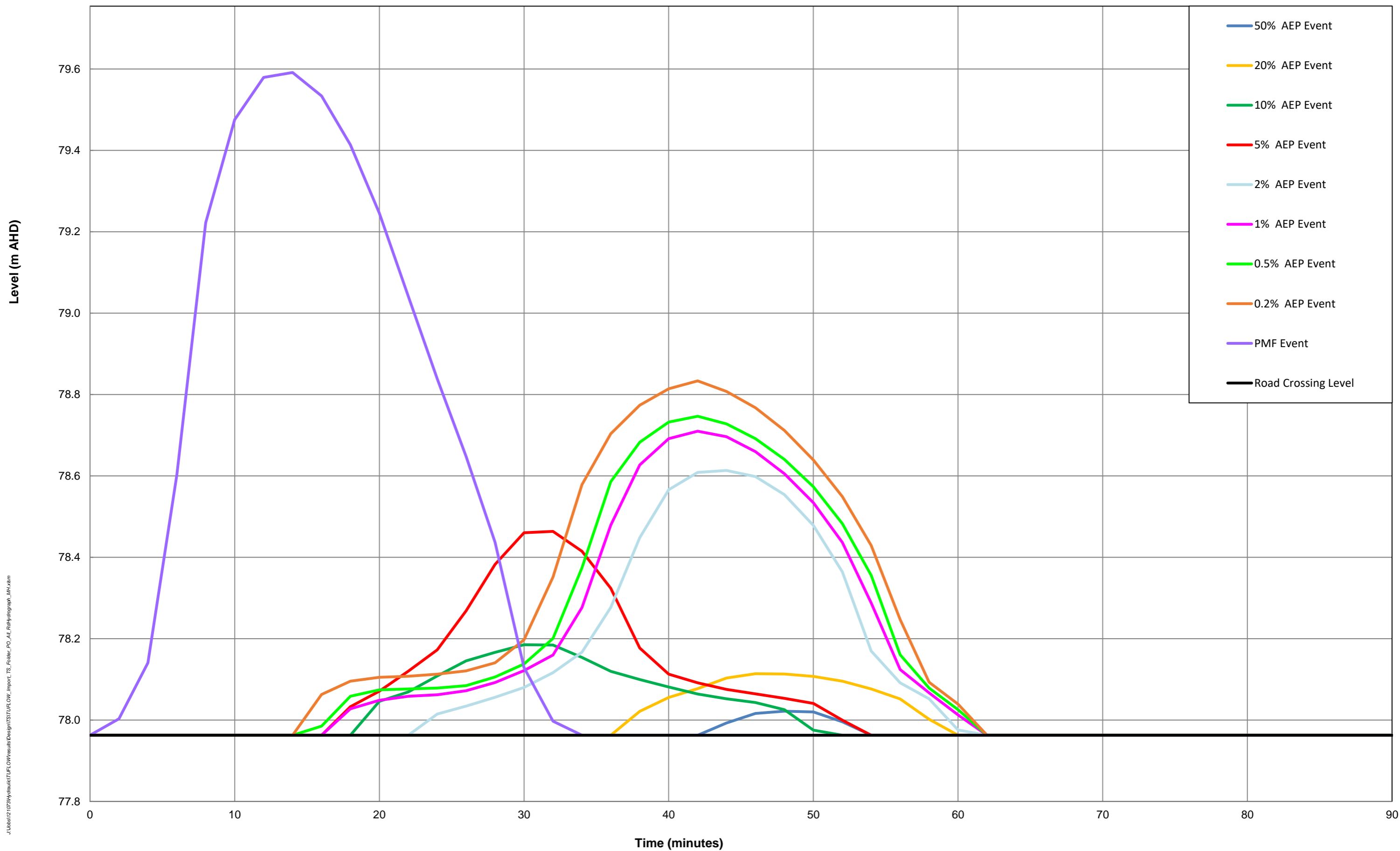
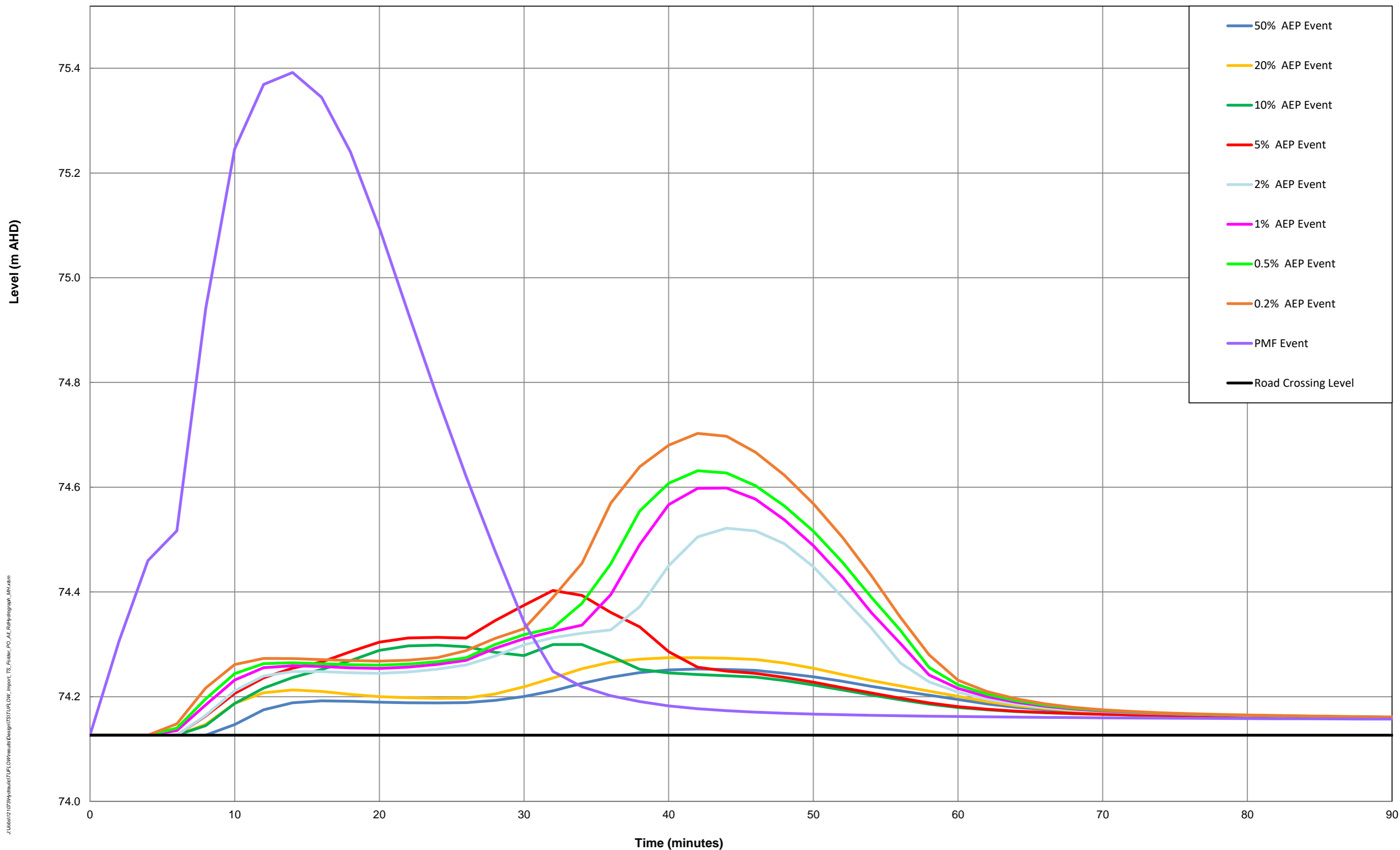


FIGURE G29  
STAGE HYDROGRAPH  
AC09: WARROWA AVENUE  
DESIGN STORMS



J:\data\12\075Hyd\multifLOW\results\Design\TS\UFL\Import\_TS\_Folder\_PO\_A\RefHydrograph\_Mfr.xsm

FIGURE G30  
STAGE HYDROGRAPH  
AC10: AVONDALE PLACE  
DESIGN STORMS

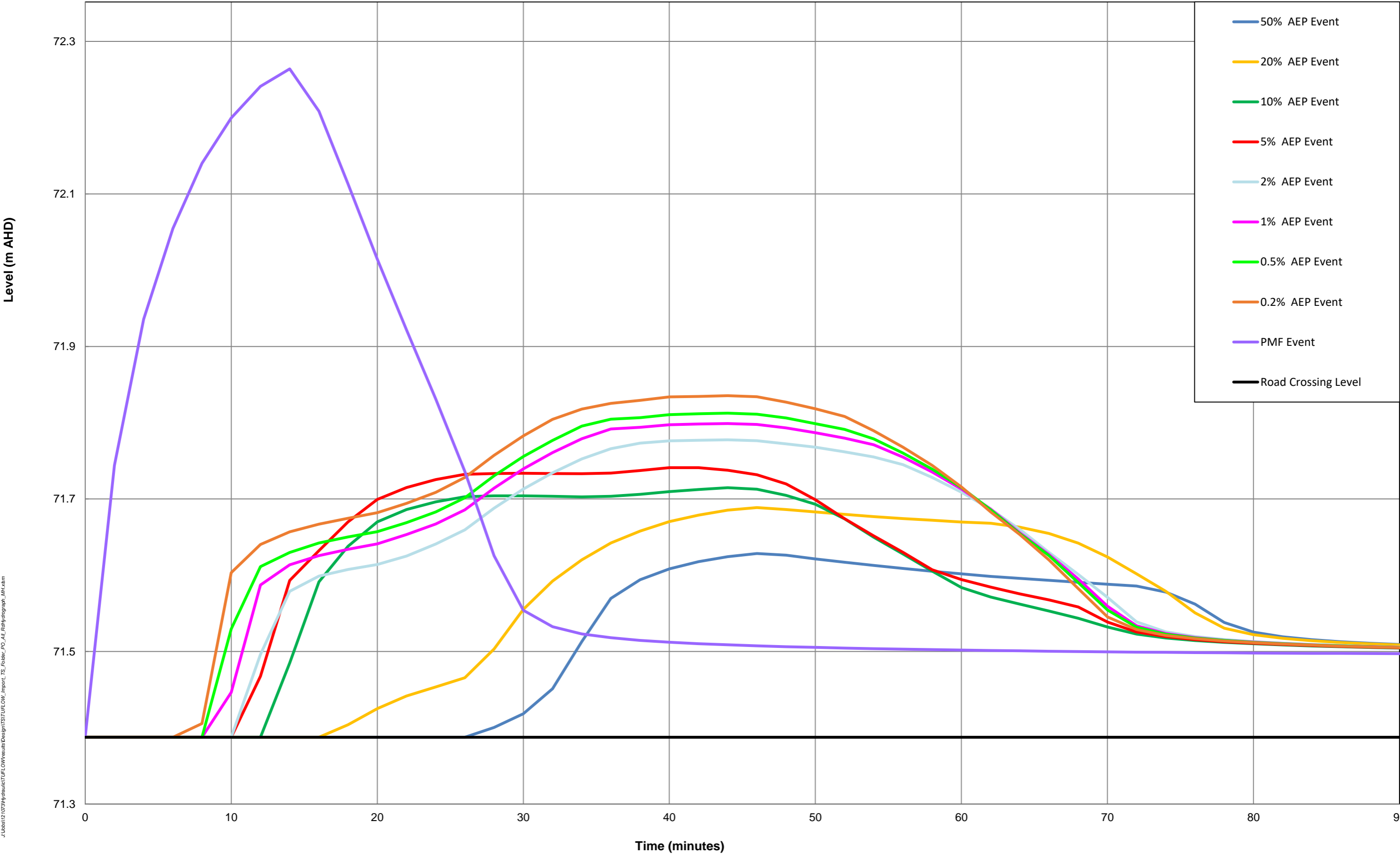


FIGURE G31  
STAGE HYDROGRAPH  
AC11: DONCASTER AVENUE  
DESIGN STORMS

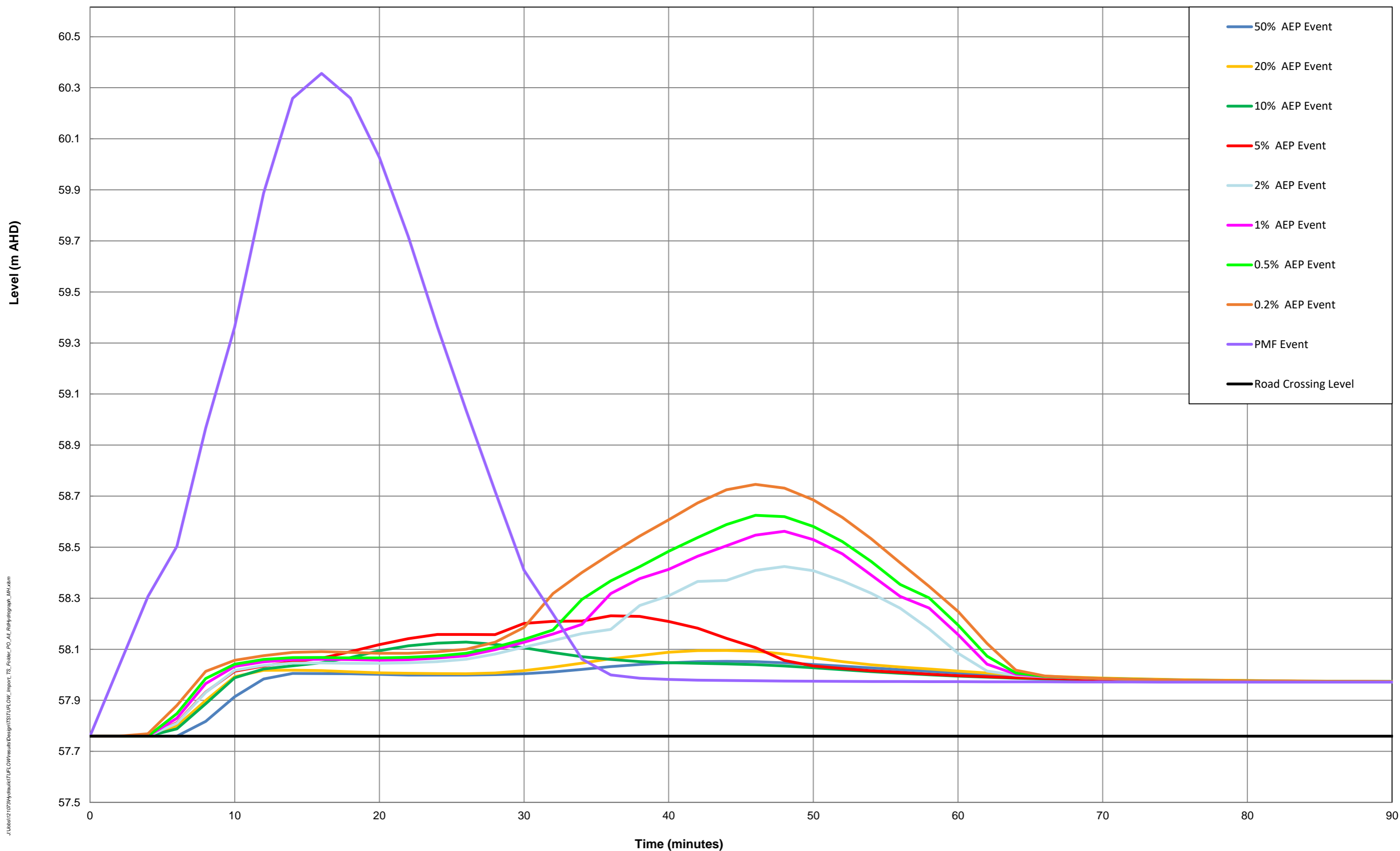


FIGURE G32  
STAGE HYDROGRAPH  
HC01: PATTERSON AVENUE  
DESIGN STORMS

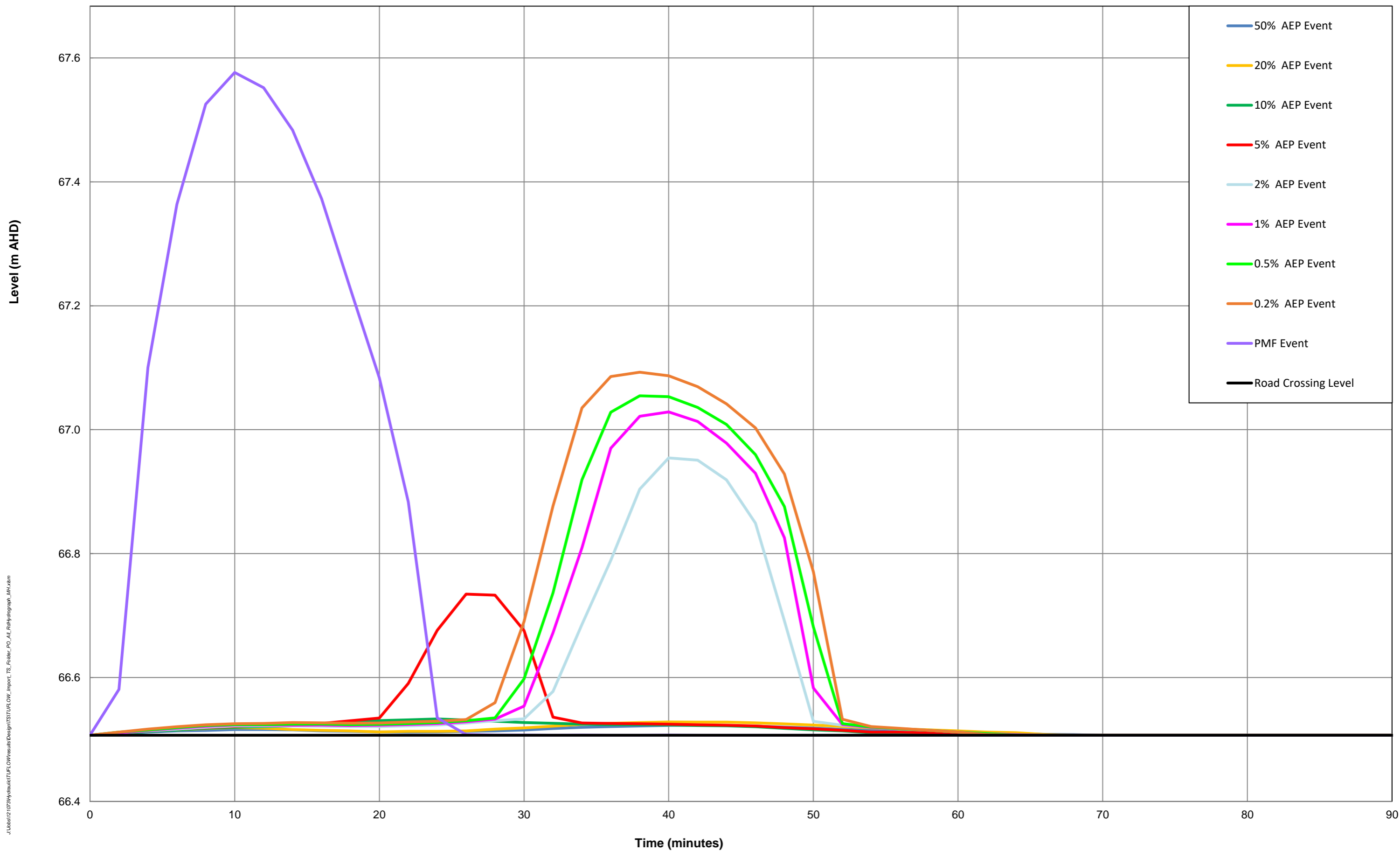


FIGURE G33  
STAGE HYDROGRAPH  
QC01: KENDALL STREET  
DESIGN STORMS

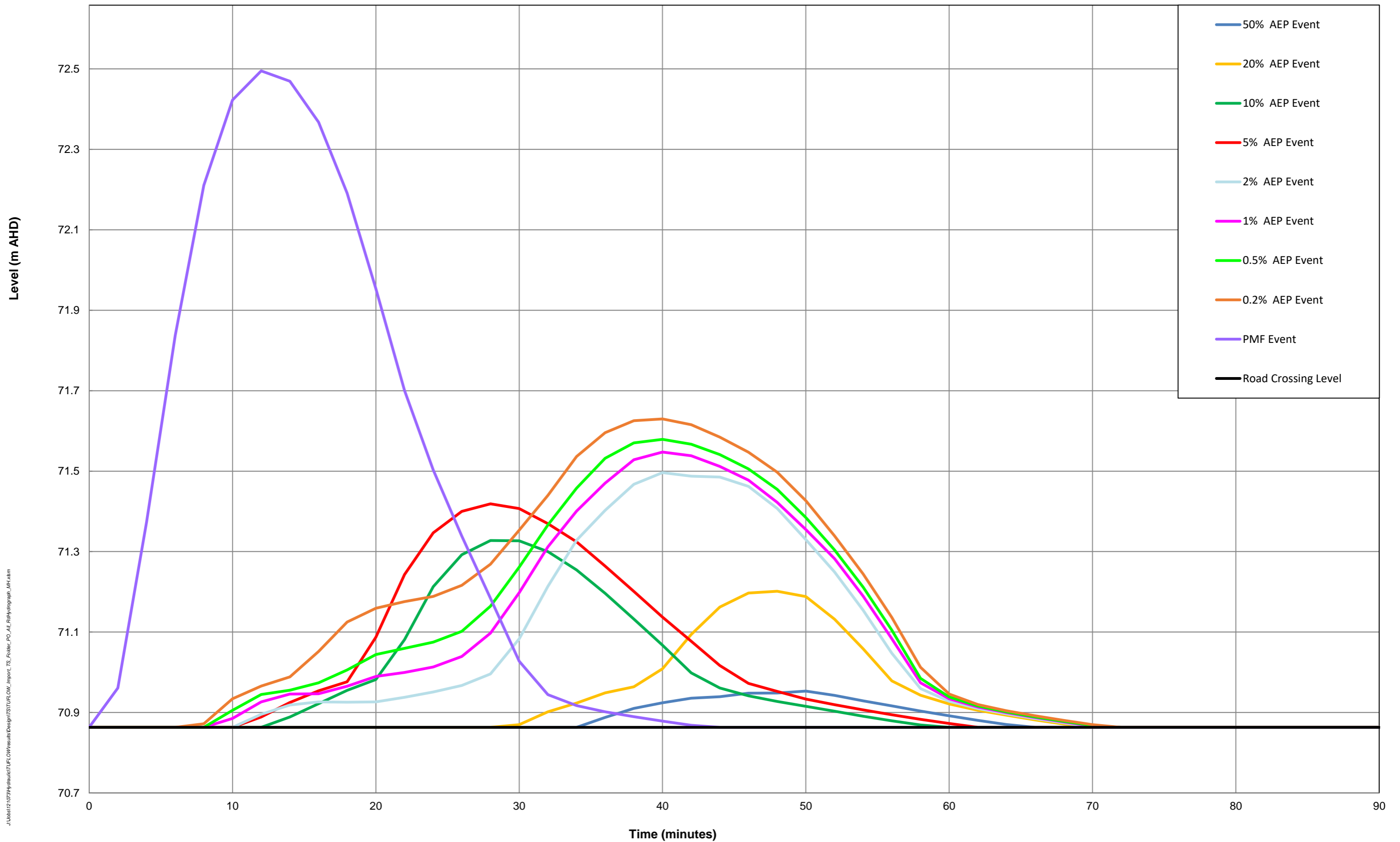


FIGURE G34  
**STAGE HYDROGRAPH**  
**QC02: LOFBERG ROAD WEST**  
**DESIGN STORMS**

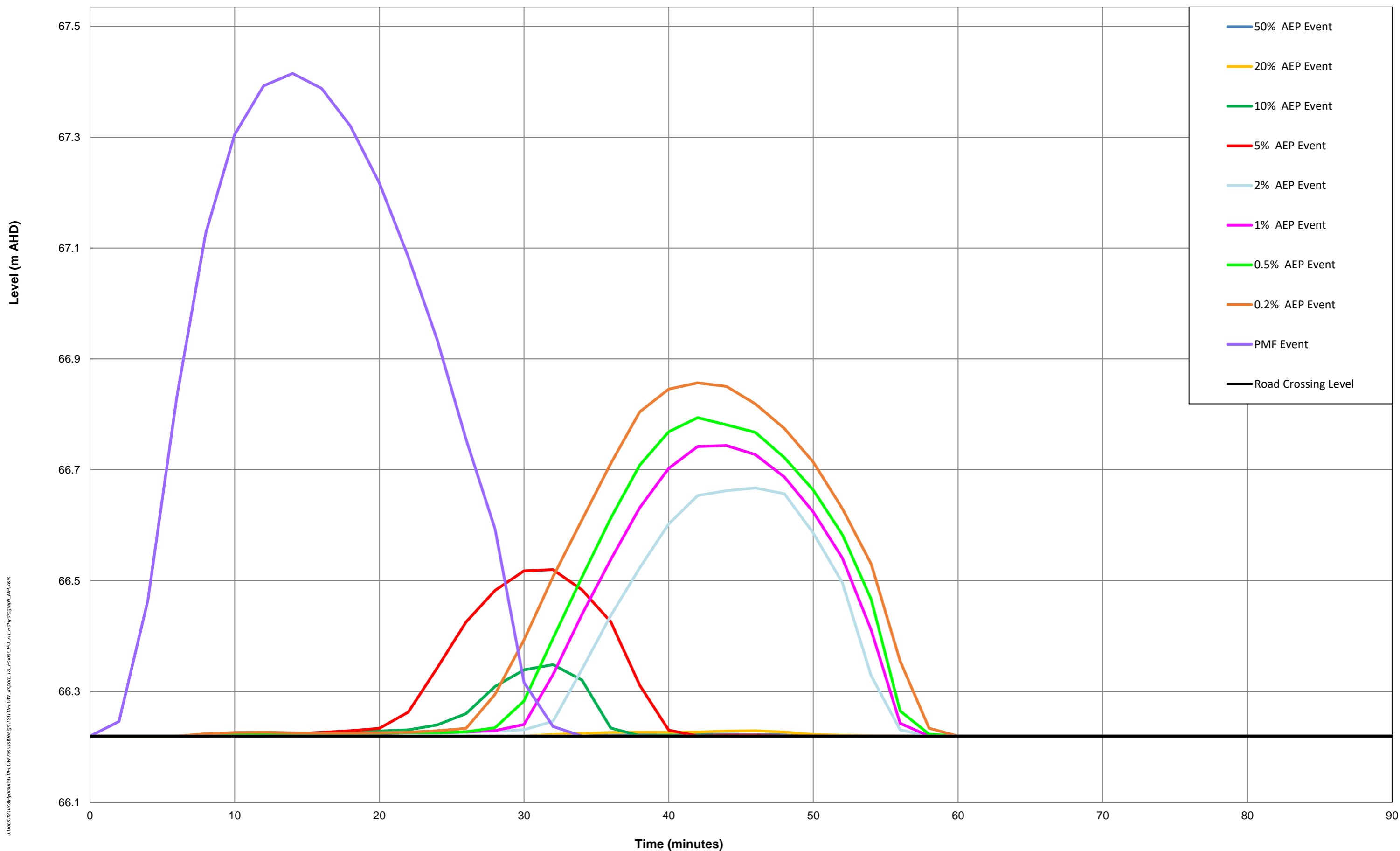
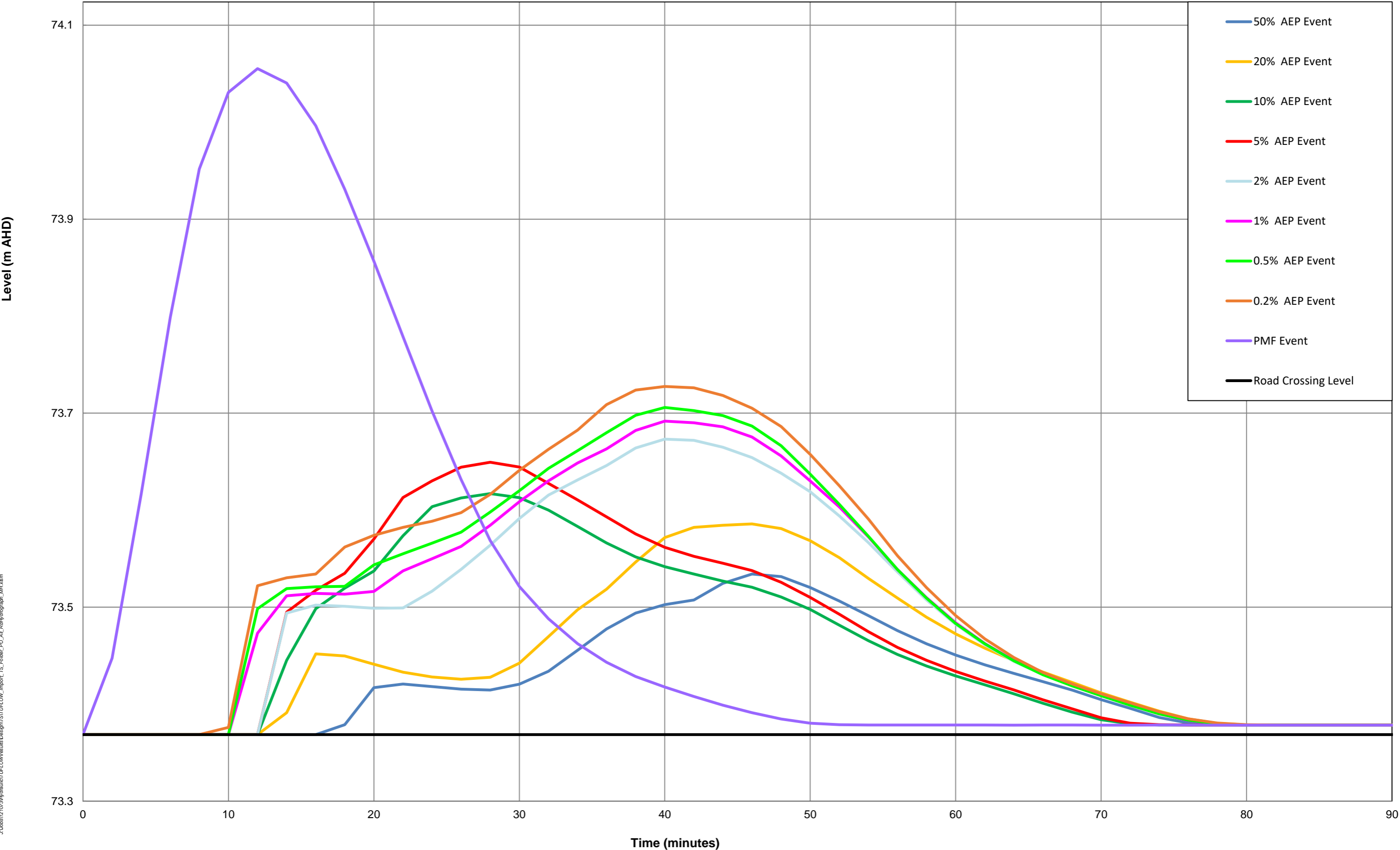


FIGURE G35  
STAGE HYDROGRAPH  
QC03: LOFBERG ROAD UPSTREAM NORMAN GRIFFITHS OVAL  
DESIGN STORMS



J:\kbs12\1275Hydromulti\FlowResults\Design\TST\Flow\_Import\_TS\_Folder\_PO\_A\_L\_RetHydrograph\_Mfr.xsm

FIGURE G36  
STAGE HYDROGRAPH  
QC04: RYDE ROAD  
DESIGN STORMS

