



















TOWN CENTRES FACILITIES PLAN - TURRAMURRA

Issued - November 2010




LOCAL ROADS

-  NEW ACCESS ROADS / LANES
-  PACIFIC HIGHWAY WIDENING
-  MODIFICATIONS TO EXISTING ROADS AND TRAFFIC FLOW
-  NEW ROUNDABOUT
-  NEW SIGNALS
-  ALTERED SIGNALS
-  REMOVAL OF SIGNALS
-  NEW PEDESTRIAN ACTIVATED SIGNALS
-  STORMWATER TREATMENT SYSTEM
-  NEW TAXI RANK
-  NEW KISS AND RIDE
-  NEW/UPGRADED BUS STOPS
-  BICYCLE PARKING AND CYCLEWAY
-  STREETScape IMPROVEMENTS
PAVING, STREET TREES, UNDERGROUND POWERLINES, STREET FURNITURE, LIGHTING
-  PEDESTRIAN CONNECTIONS-IMPROVEMENTS TO EXISTING, OR NEW
-  IMPROVEMENTS TO EXISTING PEDESTRIAN OVERPASS

LOCAL SOCIAL FACILITIES

-  NEW AND/OR IMPROVED COMMUNITY FACILITIES
-  RELOCATION OF EXISTING COMMUNITY FACILITIES

LOCAL PARKS

-  EXISTING PARKS TO BE UPGRADED TO URBAN PARK STANDARD
-  NEW CIVIC SPACES
-  NEW URBAN PARK

