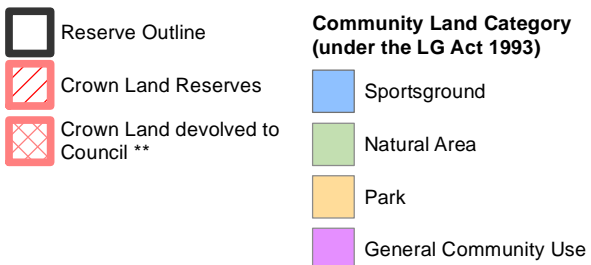


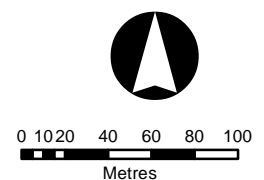
Acron Oval



Map 4 Acron Oval



XXX Crown Land Reserve Number



Note: Maps show current and proposed categorisation (subject to Crown approval or future public hearings), for lands addressed within this and other future plans of managements

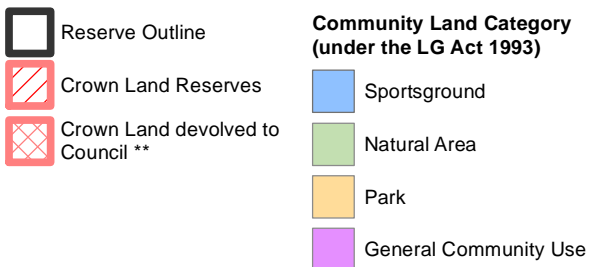
*** categorisation not legally enforceable but provided for consistent management*

Date: 12/09/2022
Coordinate System: GDA2020 MGA Zone 56

Airman's Park



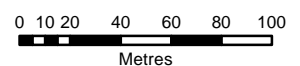
Map 6 Airman's Park



XXX Crown Land Reserve Number

Note: Maps show current and proposed categorisation (subject to Crown approval or future public hearings), for lands addressed within this and other future plans of managements

*** categorisation not legally enforceable but provided for consistent management*



Date: 12/09/2022

Coordinate System: GDA2020 MGA Zone 56

Bancroft Park



Map 19 Bancroft Park

- Reserve Outline

Crown Land Reserves

Crown Land devolved to Council **
- Sportsground

Natural Area

Park

General Community Use

Note: Maps show current and proposed categorisation (subject to Crown approval or future public hearings), for lands addressed within this and other future plans of managements

*** categorisation not legally enforceable but provided for consistent management*



XXX Crown Land Reserve Number

Date: 12/09/2022
Coordinate System: GDA2020 MGA Zone 56

Bannockburn Oval



Map 21 Bannockburn Oval



**Community Land Category
(under the LG Act 1993)**



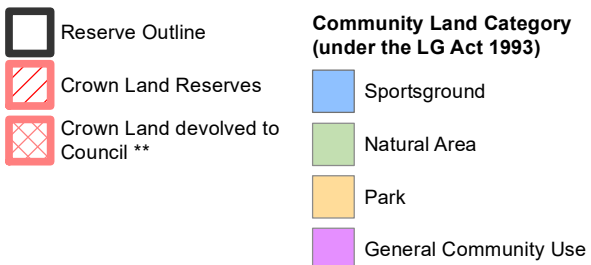
Note: Maps show current and proposed categorisation (subject to Crown approval or future public hearings), for lands addressed within this and other future plans of managements

*** categorisation not legally enforceable but provided for consistent management*

Barra Brui Oval



Map 23 Barra Brui Oval



XXX Crown Land Reserve Number

Note: Maps show current and proposed categorisation (subject to Crown approval or future public hearings), for lands addressed within this and other future plans of managements

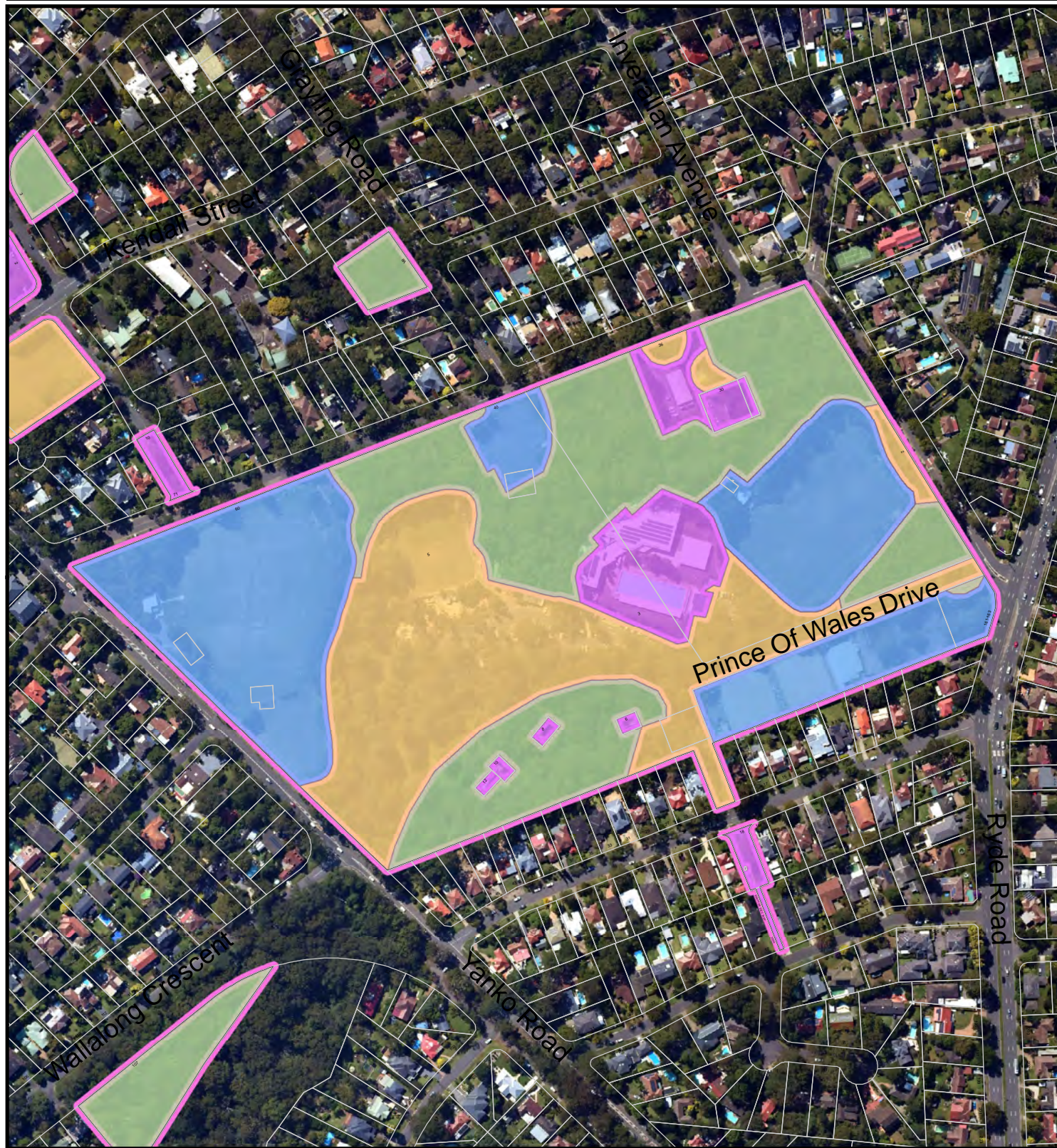
*** categorisation not legally enforceable but provided for consistent management*










0 5 10 20 30 40 50
Metres

Date: 15/05/2023
Coordinate System: GDA2020 MGA Zone 56

Bicentennial Park



Map 28 Bicentennial Park

- | | | |
|--|-----------------------------------|---|
|  | Reserve Outline | Community Land Category
(under the LG Act 1993) |
|  | Crown Land Reserves |  Sportsground |
|  | Crown Land devolved to Council ** |  Natural Area |
| | |  Park |
| | |  General Community Use |

XXX Crown Land Reserve Number

Note: Maps show current and proposed categorisation (subject to Crown approval or future public hearings), for lands addressed within this and other future plans of managements

*** categorisation not legally enforceable but provided for consistent management*

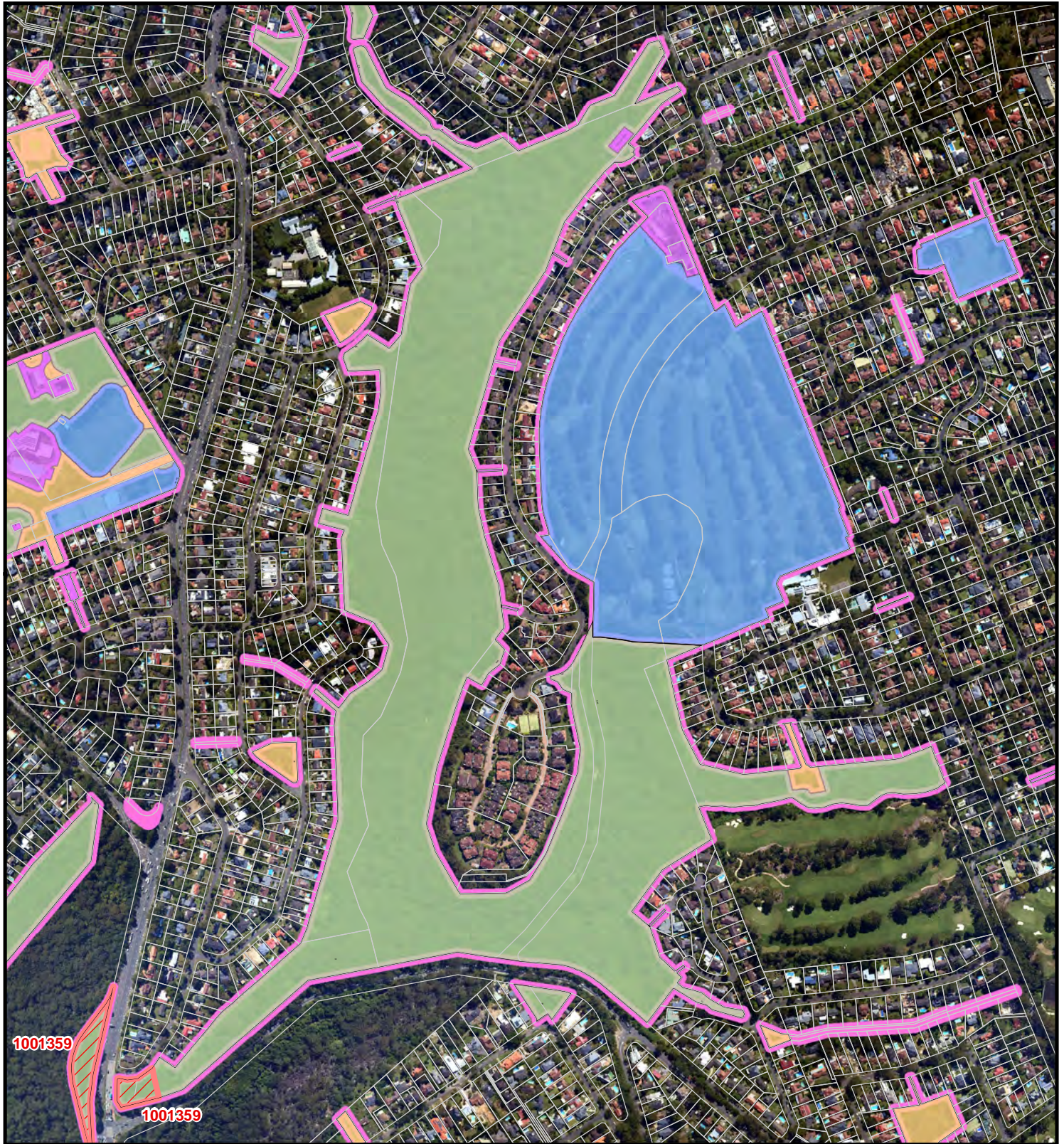


0 12.5 25 50 75 100 125
Metres








Date: 12/09/2022

Coordinate System: GDA2020 MGA Zone 56

Blackbutt Reserve



Map 33 Blackbutt Reserve

- | | | |
|--|-----------------------------------|---|
|  | Reserve Outline | Community Land Category
(under the LG Act 1993) |
|  | Crown Land Reserves |  Sportsground |
|  | Crown Land devolved to Council ** |  Natural Area |
| | |  Park |
| | |  General Community Use |

XXX Crown Land Reserve Number

Note: Maps show current and proposed categorisation (subject to Crown approval or future public hearings), for lands addressed within this and other future plans of managements

*** categorisation not legally enforceable but provided for consistent management*

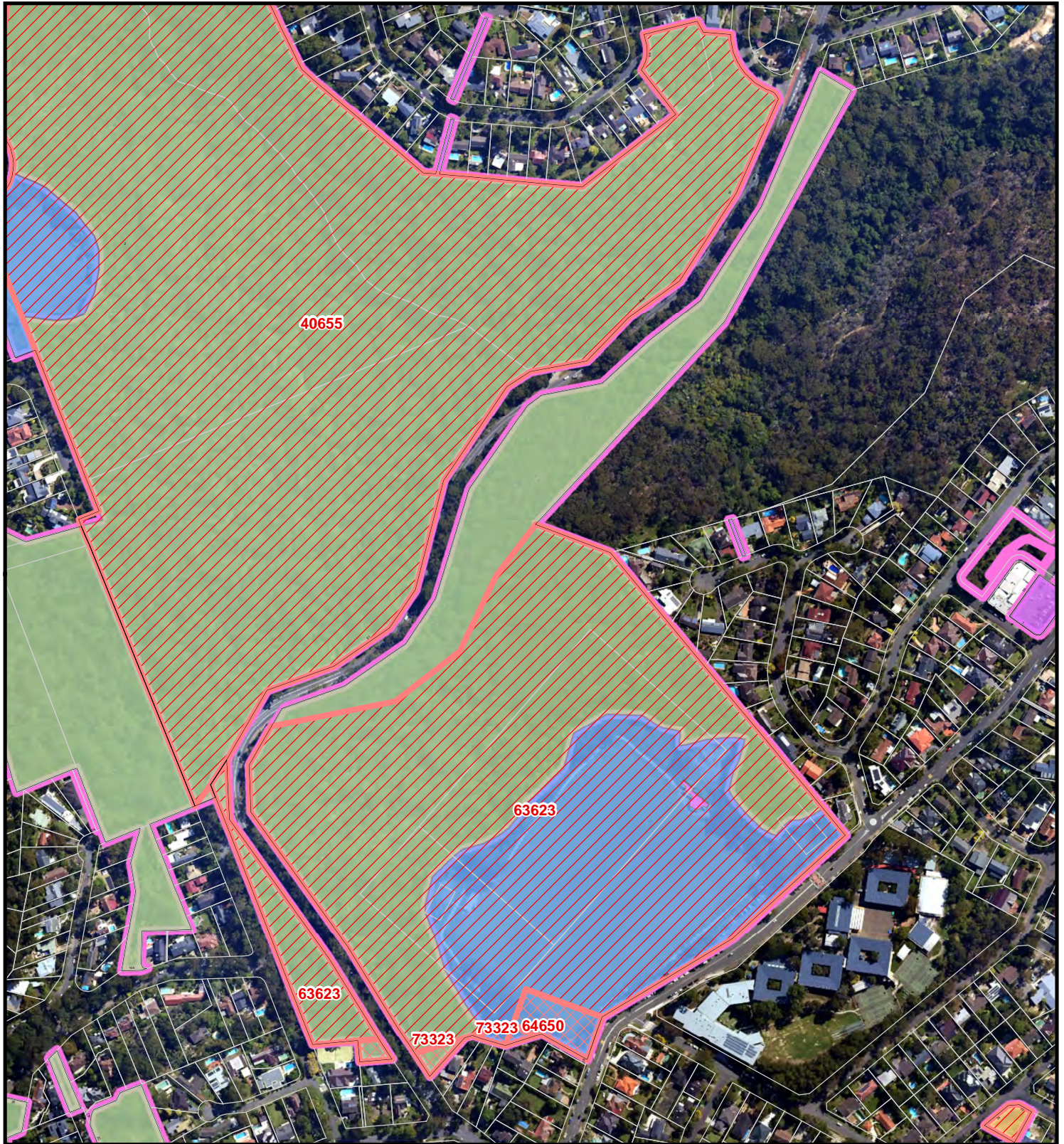


0 30 60 120 180 240 300
Metres

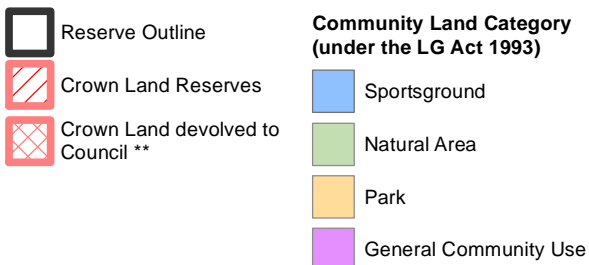
Date: 12/09/2022

Coordinate System: GDA2020 MGA Zone 56

Bushranger Reserve



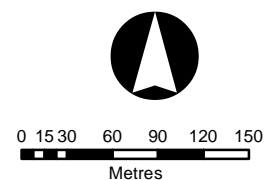
Map 53 Bushranger Reserve



XXX Crown Land Reserve Number

Note: Maps show current and proposed categorisation (subject to Crown approval or future public hearings), for lands addressed within this and other future plans of managements

*** categorisation not legally enforceable but provided for consistent management*

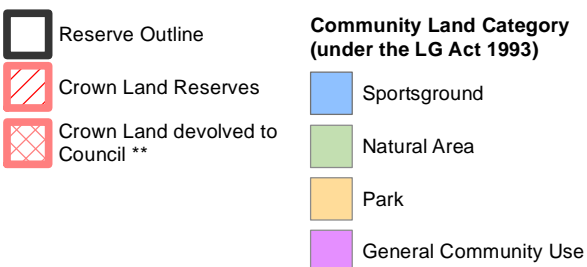


Date: 12/09/2022
Coordinate System: GDA2020 MGA Zone 56

Cameron Park



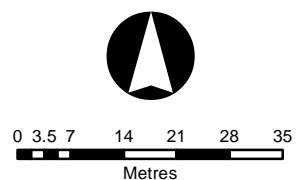
Map 57 Cameron Park



XXX Crown Land Reserve Number

Note: Maps show current and proposed categorisation (subject to Crown approval or future public hearings), for lands addressed within this and other future plans of managements

*** categorisation not legally enforceable but provided for consistent management*



Date: 12/09/2022
Coordinate System: GDA2020 MGA Zone 56

Carlotta Reserve



Map 59 Carlotta Reserve

- | | | |
|--|-----------------------------------|---|
|  | Reserve Outline | Community Land Category
(under the LG Act 1993) |
|  | Crown Land Reserves |  Sportsground |
|  | Crown Land devolved to Council ** |  Natural Area |
| | |  Park |
| | |  General Community Use |

XXX Crown Land Reserve Number

Note: Maps show current and proposed categorisation (subject to Crown approval or future public hearings), for lands addressed within this and other future plans of managements

*** categorisation not legally enforceable but provided for consistent management*



0 3.5 7 14 21 28 35
Metres

Date: 12/09/2022

Coordinate System: GDA2020 MGA Zone 56

Du Faur Reserve



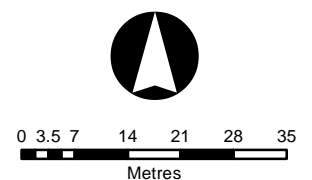
Map 157 Du Faur Reserve



XXX Crown Land Reserve Number

Note: Maps show current and proposed categorisation (subject to Crown approval or future public hearings), for lands addressed within this and other future plans of managements

*** categorisation not legally enforceable but provided for consistent management*

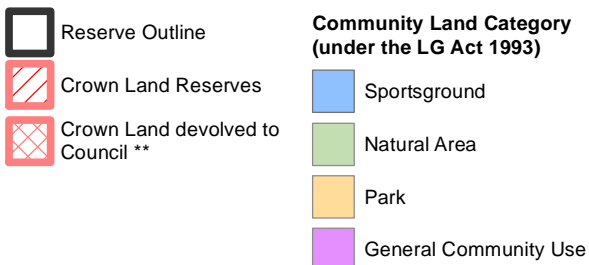


Date: 12/09/2022
Coordinate System: GDA2020 MGA Zone 56

East Lindfield Park



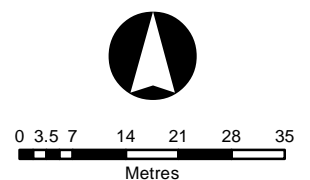
Map 162 East Lindfield Park



XXX Crown Land Reserve Number

Note: Maps show current and proposed categorisation (subject to Crown approval or future public hearings), for lands addressed within this and other future plans of managements

*** categorisation not legally enforceable but provided for consistent management*



Date: 12/09/2022
Coordinate System: GDA2020 MGA Zone 56

Golden Jubilee Field



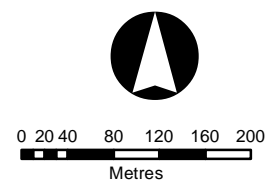
Map 185 Golden Jubilee Field



XXX Crown Land Reserve Number

Note: Maps show current and proposed categorisation (subject to Crown approval or future public hearings), for lands addressed within this and other future plans of managements

*** categorisation not legally enforceable but provided for consistent management*



Date: 12/09/2022
Coordinate System: GDA2020 MGA Zone 56

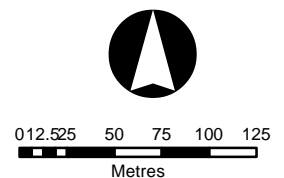
Gordon Golf Course



Map 189 Gordon Golf Course

- | | |
|--|---|
|  Reserve Outline | Community Land Category
(under the LG Act 1993) |
|  Crown Land Reserves |  Sportsground |
|  Crown Land devolved to Council ** |  Natural Area |
| |  Park |
| |  General Community Use |

XXX Crown Land Reserve Number



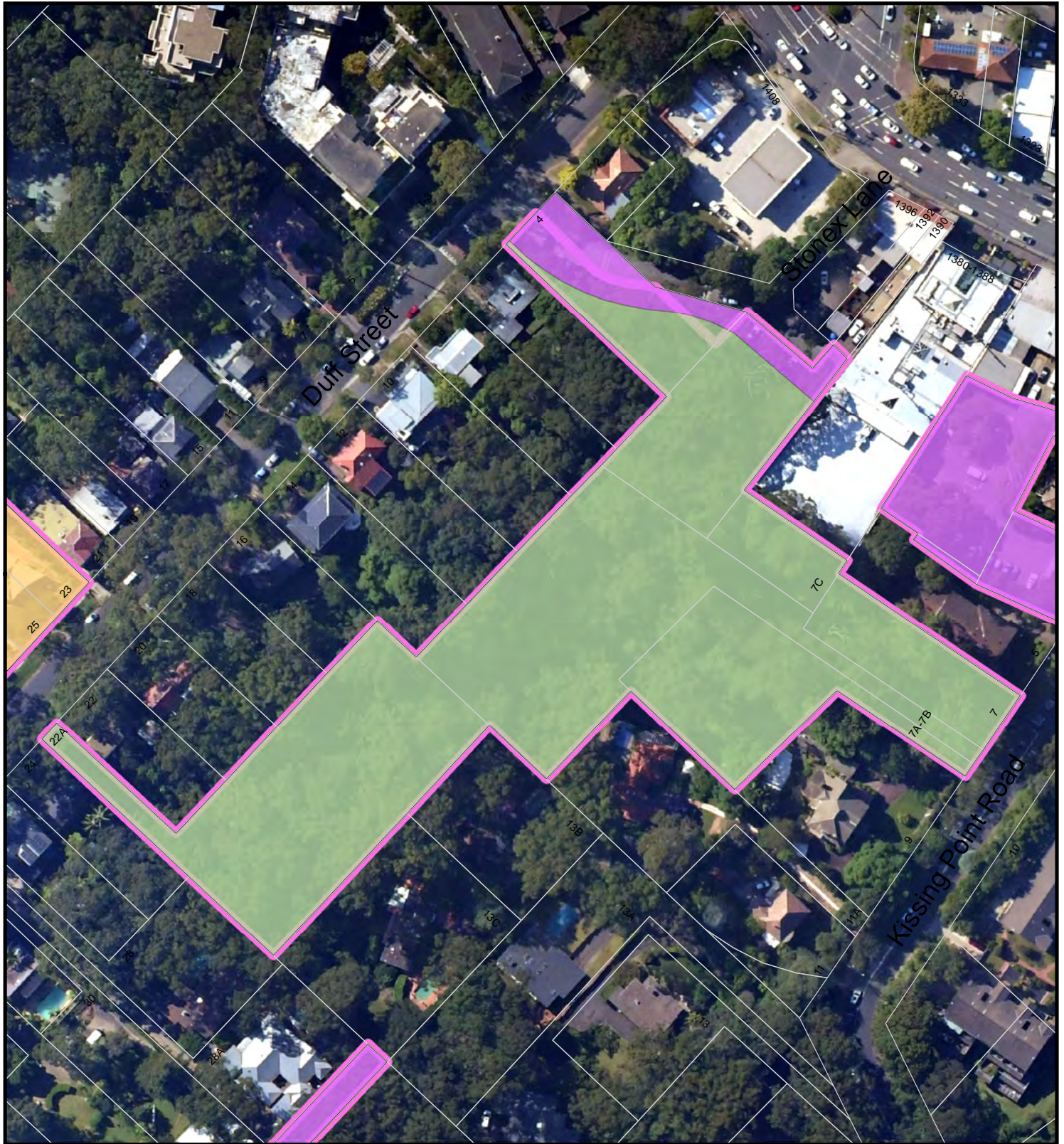
Note: Maps show current and proposed categorisation (subject to Crown approval or future public hearings), for lands addressed within this and other future plans of managements

*** categorisation not legally enforceable but provided for consistent management*

Date: 12/09/2022

Coordinate System: GDA2020 MGA Zone 56

Grannys Springs



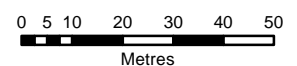
Map 196 Grannys Springs

- | | |
|--|---|
|  Reserve Outline | Community Land Category
(under the LG Act 1993) |
|  Crown Land Reserves |  Sportsground |
|  Crown Land devolved to Council ** |  Natural Area |
| |  Park |
| |  General Community Use |

XXX Crown Land Reserve Number

Note: Maps show current and proposed categorisation (subject to Crown approval or future public hearings), for lands addressed within this and other future plans of managements

*** categorisation not legally enforceable but provided for consistent management*



Date: 12/09/2022

Coordinate System: GDA2020 MGA Zone 56

Halls Reserve



Map 205 Halls Reserve

- Reserve Outline

Crown Land Reserves

Crown Land devolved to Council **
- Community Land Category (under the LG Act 1993)

Sportsground

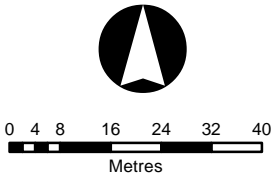
Natural Area

Park

General Community Use

Note: Maps show current and proposed categorisation (subject to Crown approval or future public hearings), for lands addressed within this and other future plans of managements

*** categorisation not legally enforceable but provided for consistent management*










XXX Crown Land Reserve Number

Date: 12/09/2022
Coordinate System: GDA2020 MGA Zone 56

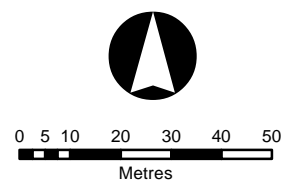
Hamilton Park



Map 206 Hamilton Park

- | | | |
|--|-----------------------------------|---|
|  | Reserve Outline | Community Land Category
(under the LG Act 1993) |
|  | Crown Land Reserves |  Sportsground |
|  | Crown Land devolved to Council ** |  Natural Area |
| | |  Park |
| | |  General Community Use |

XXX Crown Land Reserve Number



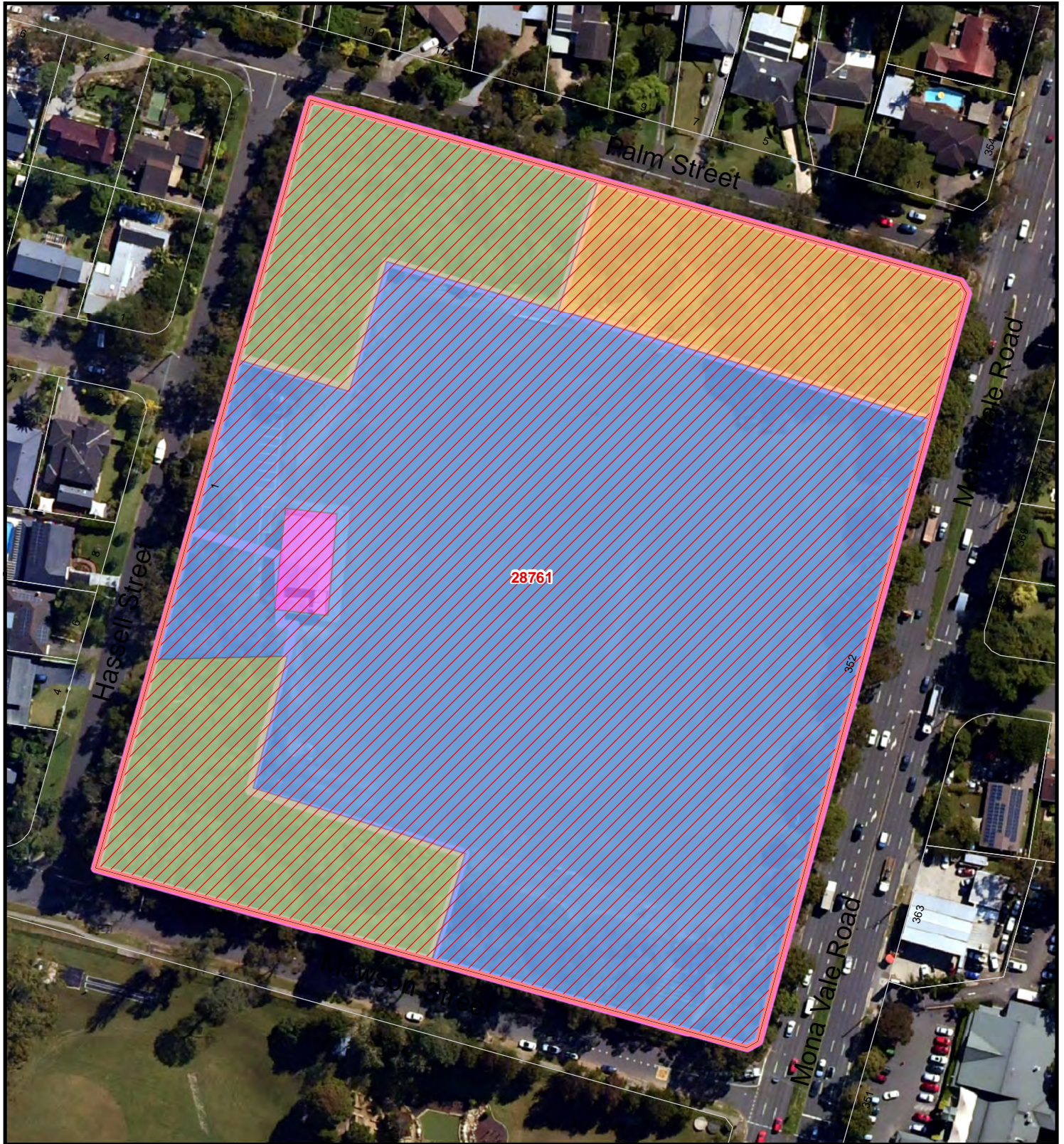
Note: Maps show current and proposed categorisation (subject to Crown approval or future public hearings), for lands addressed within this and other future plans of managements

*** categorisation not legally enforceable but provided for consistent management*

Date: 12/09/2022

Coordinate System: GDA2020 MGA Zone 56

Hassall Park



Map 210 Hassall Park



Reserve Outline



Crown Land Reserves



Crown Land devolved to Council **

Community Land Category (under the LG Act 1993)



Sportsground



Natural Area



Park



General Community Use

Note: Maps show current and proposed categorisation (subject to Crown approval or future public hearings), for lands addressed within this and other future plans of managements

*** categorisation not legally enforceable but provided for consistent management*



0 5 10 20 30 40 50
Metres

XXX Crown Land Reserve Number

Date: 12/09/2022
Coordinate System: GDA2020 MGA Zone 56

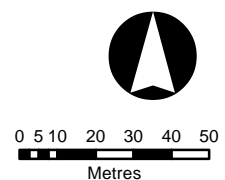
Irish Town Grove



Map 224 Irish Town Grove

- | | | |
|--|-----------------------------------|---|
|  | Reserve Outline | Community Land Category
(under the LG Act 1993) |
|  | Crown Land Reserves |  Sportsground |
|  | Crown Land devolved to Council ** |  Natural Area |
| | |  Park |
| | |  General Community Use |

XXX Crown Land Reserve Number



Note: Maps show current and proposed categorisation (subject to Crown approval or future public hearings), for lands addressed within this and other future plans of managements

*** categorisation not legally enforceable but provided for consistent management*

Date: 12/09/2022

Coordinate System: GDA2020 MGA Zone 56

Kendall Village

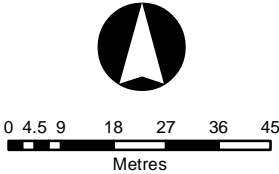


Map 237 Kendall Village

- Reserve Outline
- Crown Land Reserves
- Crown Land devolved to Council **
- Sportsground
- Natural Area
- Park
- General Community Use

Note: Maps show current and proposed categorisation (subject to Crown approval or future public hearings), for lands addressed within this and other future plans of managements

*** categorisation not legally enforceable but provided for consistent management*



XXX Crown Land Reserve Number

Kent Playing Field



Map 239 Kent Playing Field

	Reserve Outline	Community Land Category (under the LG Act 1993)
	Crown Land Reserves	Sportsground
	Crown Land devolved to Council **	Natural Area
		Park
		General Community Use

XXX Crown Land Reserve Number

Note: Maps show current and proposed categorisation (subject to Crown approval or future public hearings), for lands addressed within this and other future plans of managements

*** categorisation not legally enforceable but provided for consistent management*



0 5 10 20 30 40 50
Metres








Date: 12/09/2022

Coordinate System: GDA2020 MGA Zone 56

Killara Park



Map 241 Killara Park

	Reserve Outline	Community Land Category (under the LG Act 1993)	
	Crown Land Reserves		Sportsground
	Crown Land devolved to Council **		Natural Area
			Park
			General Community Use

XXX Crown Land Reserve Number

Note: Maps show current and proposed categorisation (subject to Crown approval or future public hearings), for lands addressed within this and other future plans of managements

*** categorisation not legally enforceable but provided for consistent management*

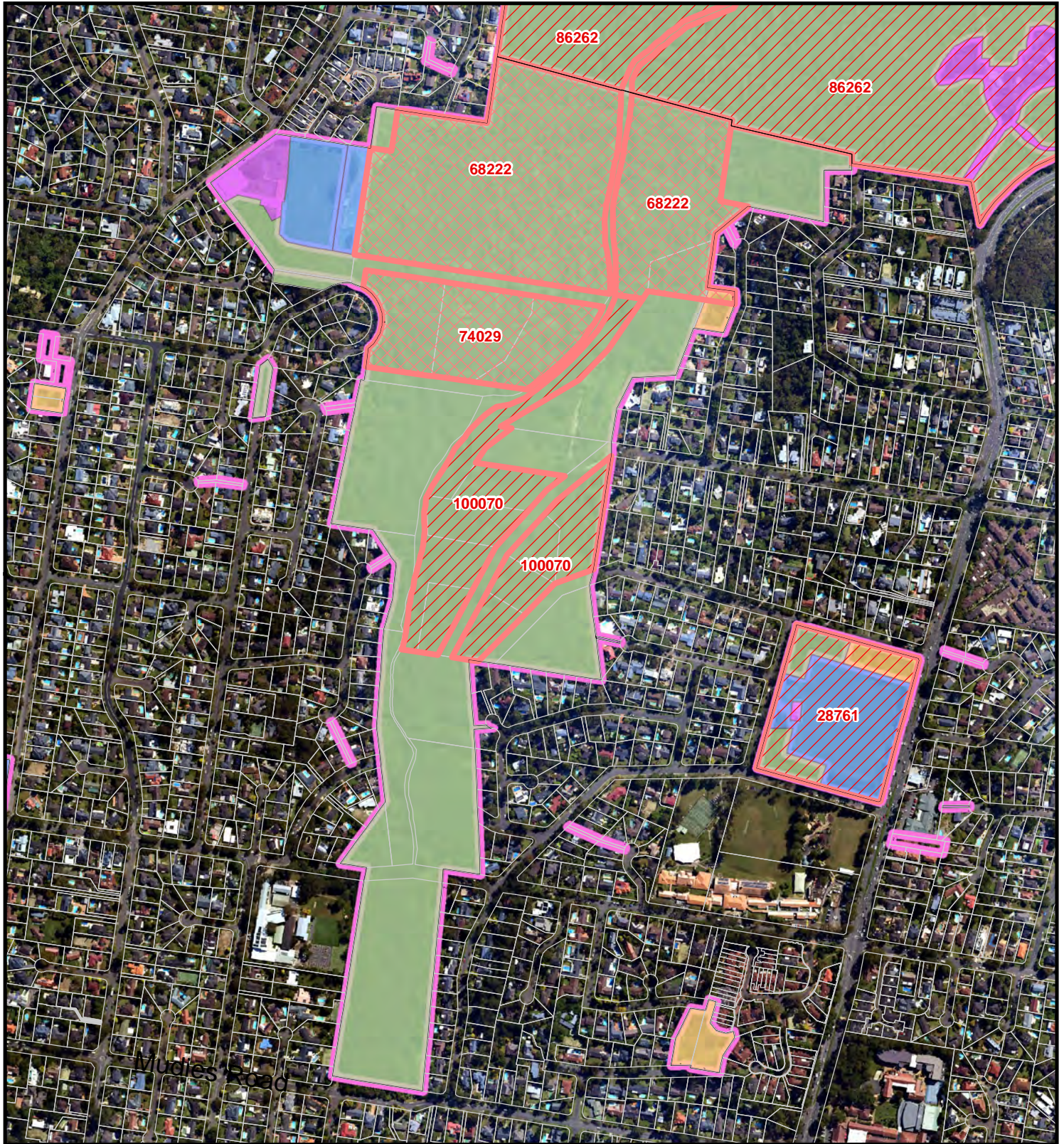


0 5 10 20 30 40 50
Metres

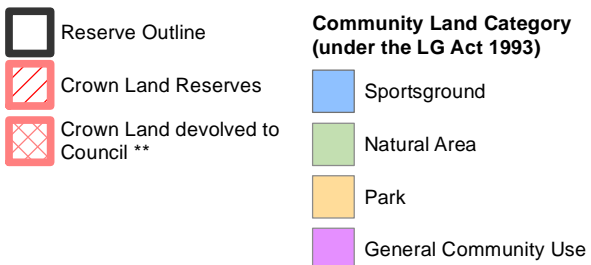
Date: 12/09/2022

Coordinate System: GDA2020 MGA Zone 56

Ku-ring-gai Creek Reserve

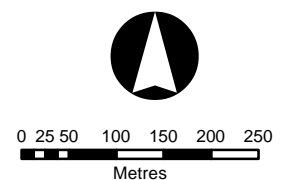


Map 251 Ku-ring-gai Creek Reserve



Note: Maps show current and proposed categorisation (subject to Crown approval or future public hearings), for lands addressed within this and other future plans of managements

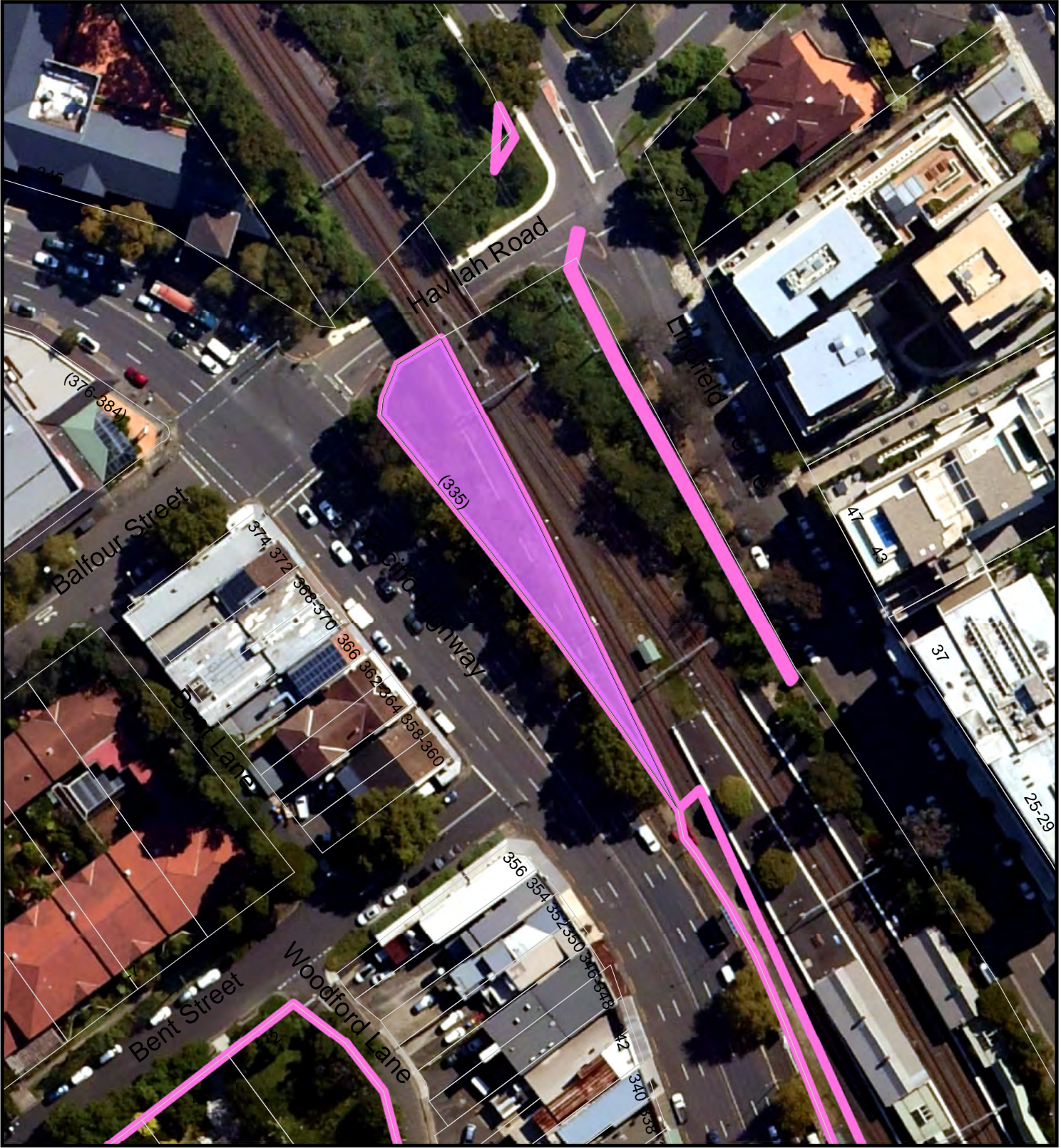
*** categorisation not legally enforceable but provided for consistent management*



XXX Crown Land Reserve Number

Date: 12/09/2022
Coordinate System: GDA2020 MGA Zone 56

Lindfield Rotary Park



Map 267 Lindfield Rotary Park

Reserve Outline

Crown Land Reserves

Crown Land devolved to Council **

Sportsground

Natural Area

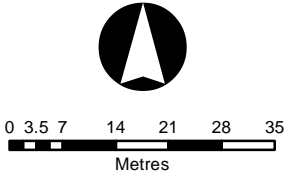
Park

General Community Use

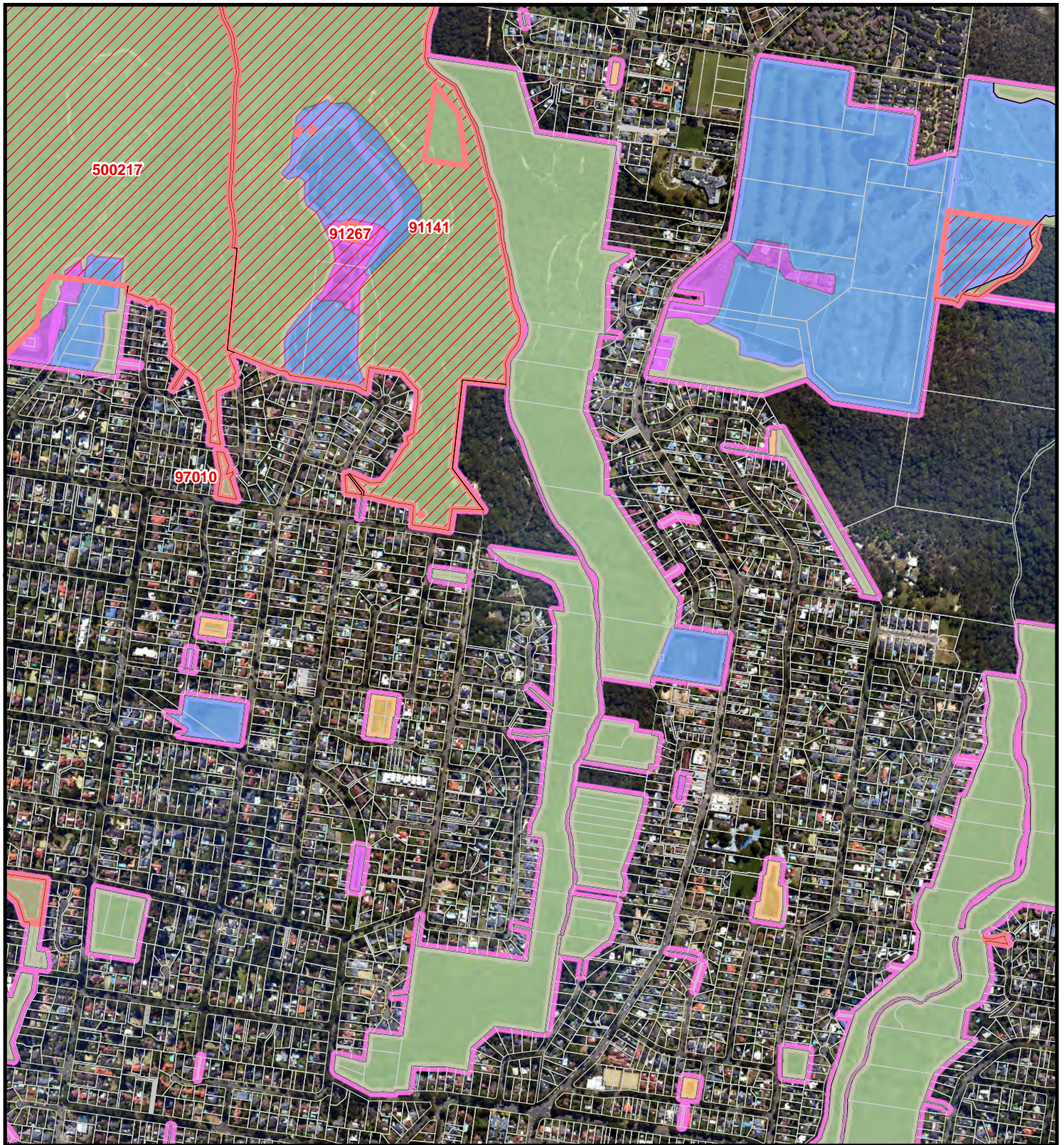
XXX Crown Land Reserve Number

Note: Maps show current and proposed categorisation (subject to Crown approval or future public hearings), for lands addressed within this and other future plans of managements

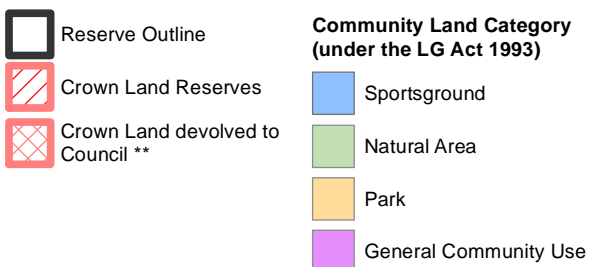
*** categorisation not legally enforceable but provided for consistent management*



Lovers Jump Creek Reserve

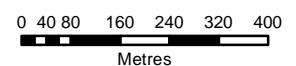


Map 275 Lovers Jump Creek Reserve



Note: Maps show current and proposed categorisation (subject to Crown approval or future public hearings), for lands addressed within this and other future plans of managements


*** categorisation not legally enforceable but provided for consistent management*




Loyal Henry Park




Map 279 Loyal Henry Park



Reserve Outline




Crown Land Reserves




Crown Land devolved to Council **


**Community Land Category
(under the LG Act 1993)**




Sportsground



Natural Area

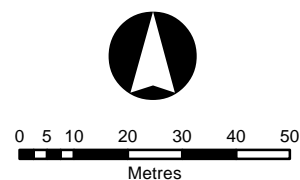


Park



General Community Use

XXX Crown Land Reserve Number



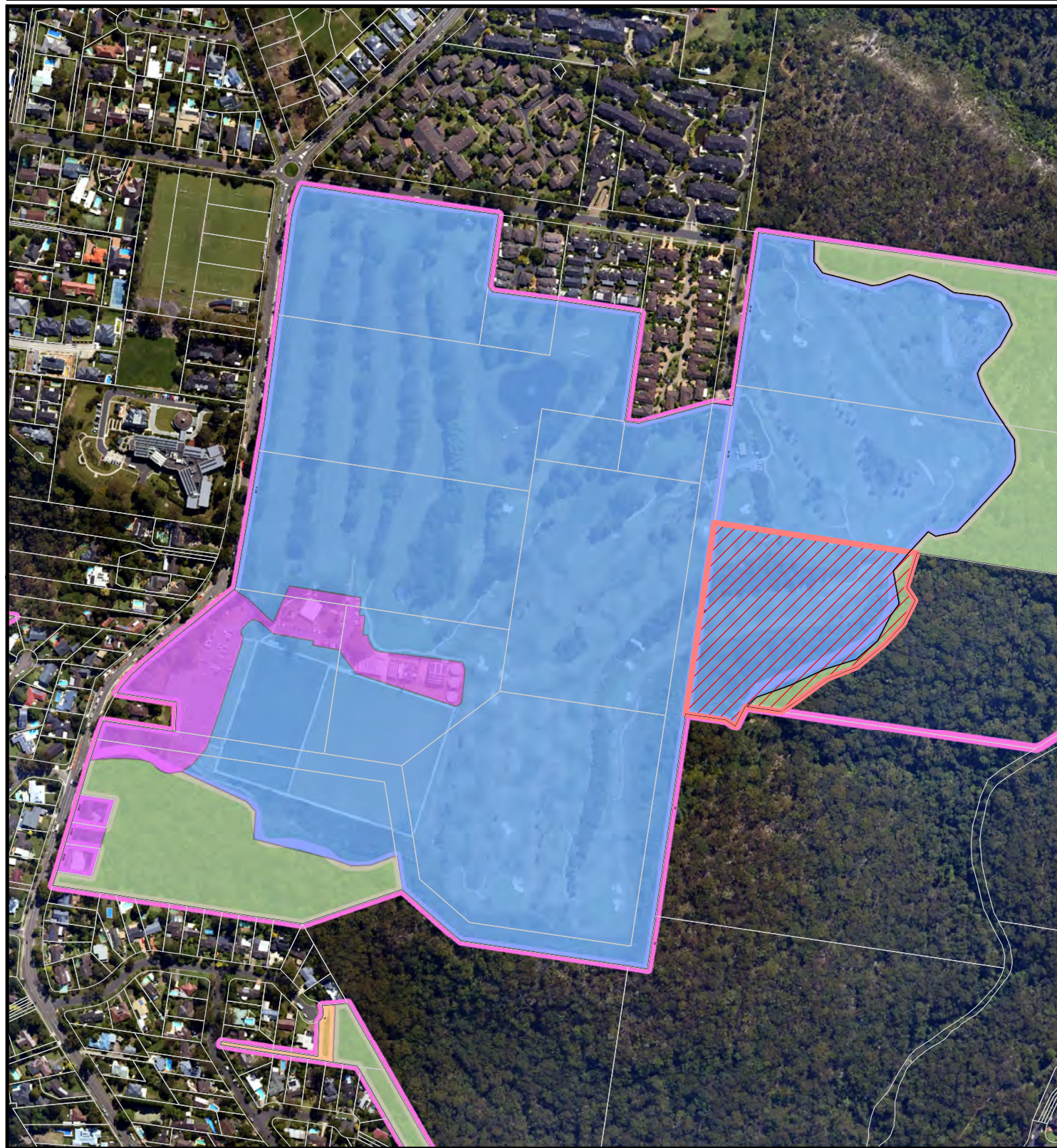
Note: Maps show current and proposed categorisation (subject to Crown approval or future public hearings), for lands addressed within this and other future plans of managements

*** categorisation not legally enforceable but provided for consistent management*








Date: 12/09/2022

Coordinate System: GDA2020 MGA Zone 56

North Turramurra Recreation Area



Map 307 North Turramurra Recreation Area

- | | |
|--|---|
|  Reserve Outline | Community Land Category
(under the LG Act 1993) |
|  Crown Land Reserves |  Sportsground |
|  Crown Land devolved to Council ** |  Natural Area |
| |  Park |
| |  General Community Use |

Note: Maps show current and proposed categorisation (subject to Crown approval or future public hearings), for lands addressed within this and other future plans of managements

*** categorisation not legally enforceable but provided for consistent management*



0 1530 60 90 120 150
Metres

XXX Crown Land Reserve Number

Date: 12/09/2022
Coordinate System: GDA2020 MGA Zone 56

Park Avenue Playground

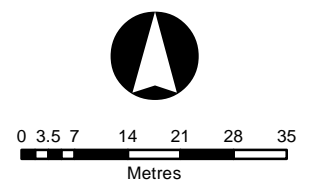


Map 314 Park Avenue Playground



Note: Maps show current and proposed categorisation (subject to Crown approval or future public hearings), for lands addressed within this and other future plans of managements

*** categorisation not legally enforceable but provided for consistent management*



Princes Park



Map 323 Princes Park

- | | |
|--|---|
|  Reserve Outline | Community Land Category
(under the LG Act 1993) |
|  Crown Land Reserves |  Sportsground |
|  Crown Land devolved to Council ** |  Natural Area |
| |  Park |
| |  General Community Use |

XXX Crown Land Reserve Number

Note: Maps show current and proposed categorisation (subject to Crown approval or future public hearings), for lands addressed within this and other future plans of managements

*** categorisation not legally enforceable but provided for consistent management*



0 5 10 20 30 40 50
Metres

Date: 12/09/2022

Coordinate System: GDA2020 MGA Zone 56

Richmond Park



Map 336 Richmond Park



Note: Maps show current and proposed categorisation (subject to Crown approval or future public hearings), for lands addressed within this and other future plans of managements

*** categorisation not legally enforceable but provided for consistent management*



0 510 20 30 40 50
Metres

Rofe Park



Map 339 Rofe Park

- | | | |
|--|-----------------------------------|---|
|  | Reserve Outline | Community Land Category
(under the LG Act 1993) |
|  | Crown Land Reserves |  Sportsground |
|  | Crown Land devolved to Council ** |  Natural Area |
| | |  Park |
| | |  General Community Use |

XXX Crown Land Reserve Number

Note: Maps show current and proposed categorisation (subject to Crown approval or future public hearings), for lands addressed within this and other future plans of managements

*** categorisation not legally enforceable but provided for consistent management*



0 15 30 60 90 120 150
Metres


Date: 12/09/2022


Coordinate System: GDA2020 MGA Zone 56


Roseville Park Oval





Map 346 Roseville Park Oval


- 


Reserve Outline
- 

Crown Land Reserves
- 

Crown Land devolved to Council **
- 

Sportsground
- 

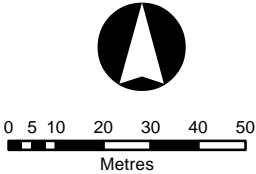
Natural Area
- 

Park
- 

General Community Use

Note: Maps show current and proposed categorisation (subject to Crown approval or future public hearings), for lands addressed within this and other future plans of managements

*** categorisation not legally enforceable but provided for consistent management*



Rudder Creek Reserve



Map 347 Rudder Creek Reserve

- | | | |
|--|-----------------------------------|---|
|  | Reserve Outline | Community Land Category
(under the LG Act 1993) |
|  | Crown Land Reserves |  Sportsground |
|  | Crown Land devolved to Council ** |  Natural Area |
| | |  Park |
| | |  General Community Use |

XXX Crown Land Reserve Number

Note: Maps show current and proposed categorisation (subject to Crown approval or future public hearings), for lands addressed within this and other future plans of managements

*** categorisation not legally enforceable but provided for consistent management*

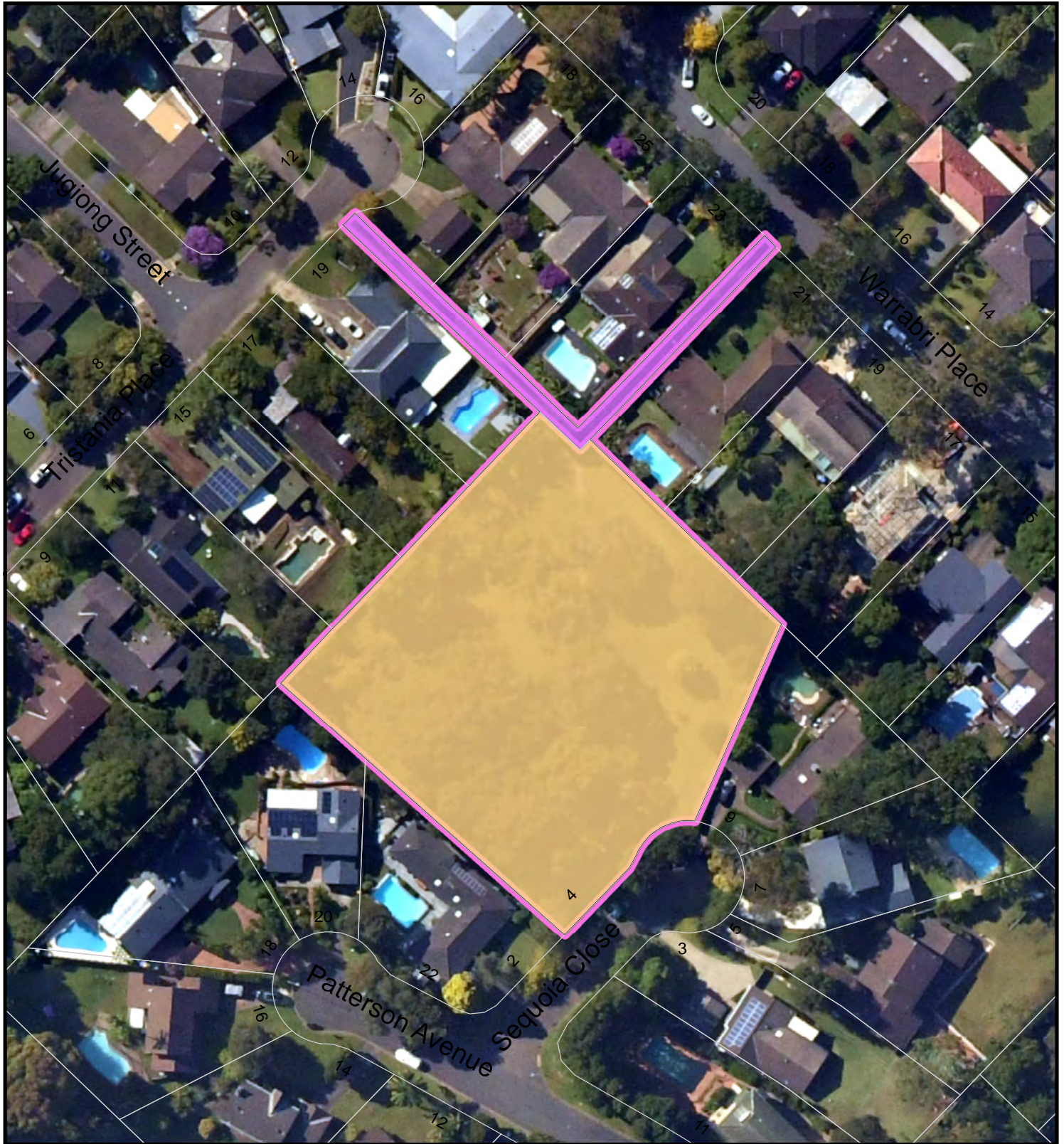


0 5 10 20 30 40 50
Metres

Date: 12/09/2022

Coordinate System: GDA2020 MGA Zone 56

Sequoia Close Park



Map 356 Sequoia Close Park

- | | |
|--|---|
|  Reserve Outline | Community Land Category
(under the LG Act 1993) |
|  Crown Land Reserves |  Sportsground |
|  Crown Land devolved to Council ** |  Natural Area |
| |  Park |
| |  General Community Use |

XXX Crown Land Reserve Number

Note: Maps show current and proposed categorisation (subject to Crown approval or future public hearings), for lands addressed within this and other future plans of managements

*** categorisation not legally enforceable but provided for consistent management*



0 3.5 7 14 21 28 35
Metres

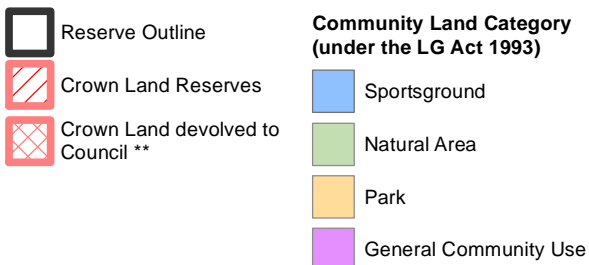
Date: 12/09/2022

Coordinate System: GDA2020 MGA Zone 56

Sir David Martin Reserve

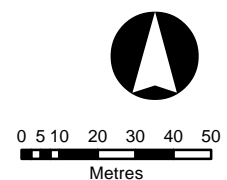


Map 362 Sir David Martin Reserve

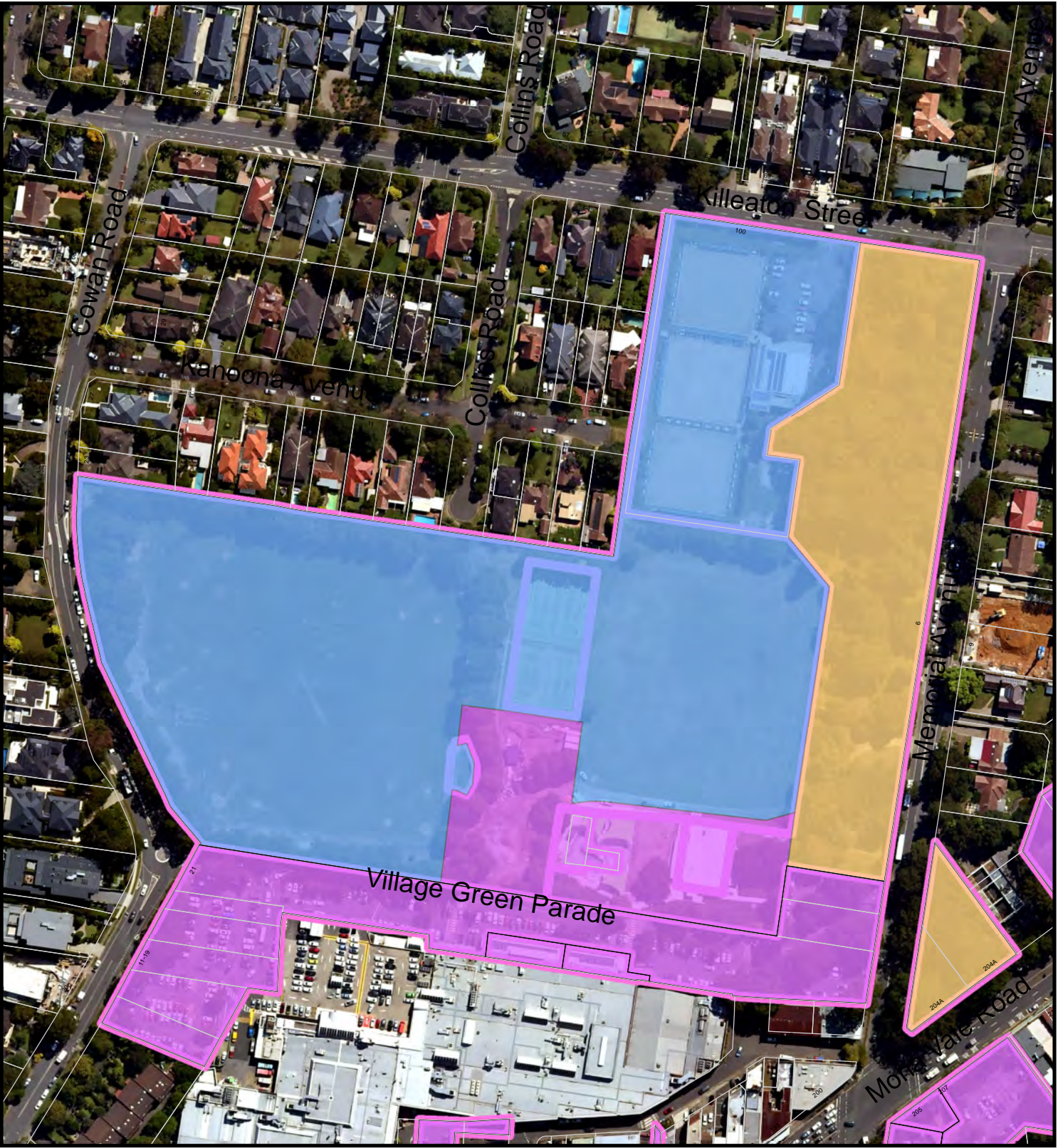


Note: Maps show current and proposed categorisation (subject to Crown approval or future public hearings), for lands addressed within this and other future plans of managements

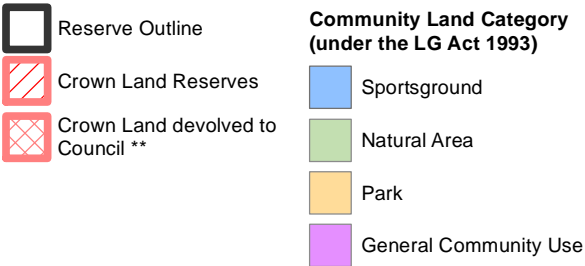
*** categorisation not legally enforceable but provided for consistent management*



St Ives Village Green

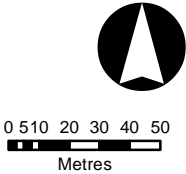


Map 376 St Ives Village Green



Note: Maps show current and proposed categorisation (subject to Crown approval or future public hearings), for lands addressed within this and other future plans of managements

** categorisation not legally enforceable but provided for consistent management



XXX Crown Land Reserve Number

Sugarbag Creek Reserve

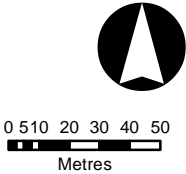


Map 379 Sugarbag Creek Reserve

- Reserve Outline
- Crown Land Reserves
- Crown Land devolved to Council **
- Sportsground
- Natural Area
- Park
- General Community Use

Note: Maps show current and proposed categorisation (subject to Crown approval or future public hearings), for lands addressed within this and other future plans of managements

*** categorisation not legally enforceable but provided for consistent management*



XXX Crown Land Reserve Number

Date: 12/09/2022
Coordinate System: GDA2020 MGA Zone 56

Turramurra Memorial Park



Map 405 Turramurra Memorial Park



Reserve Outline



Crown Land Reserves



Crown Land devolved to Council **

Community Land Category (under the LG Act 1993)



Sportsground



Natural Area



Park



General Community Use

Note: Maps show current and proposed categorisation (subject to Crown approval or future public hearings), for lands addressed within this and other future plans of managements

*** categorisation not legally enforceable but provided for consistent management*



0 5 10 20 30 40 50
Metres

Two Turners Reserve



Map 407 Two Turners Reserve



Reserve Outline



Crown Land Reserves



Crown Land devolved to Council **

Community Land Category (under the LG Act 1993)



Sportsground



Natural Area



Park



General Community Use

Note: Maps show current and proposed categorisation (subject to Crown approval or future public hearings), for lands addressed within this and other future plans of managements

*** categorisation not legally enforceable but provided for consistent management*



0 3.5 7 14 21 28 35
Metres

XXX Crown Land Reserve Number

Date: 12/09/2022
Coordinate System: GDA2020 MGA Zone 56

Wahroonga Park



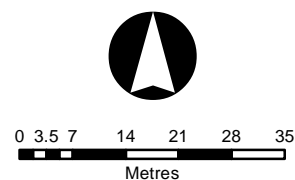
Map 413 Wahroonga Park

	Reserve Outline	Community Land Category (under the LG Act 1993)
	Crown Land Reserves	Sportsground
	Crown Land devolved to Council **	Natural Area
		Park
		General Community Use

XXX Crown Land Reserve Number

Note: Maps show current and proposed categorisation (subject to Crown approval or future public hearings), for lands addressed within this and other future plans of managements

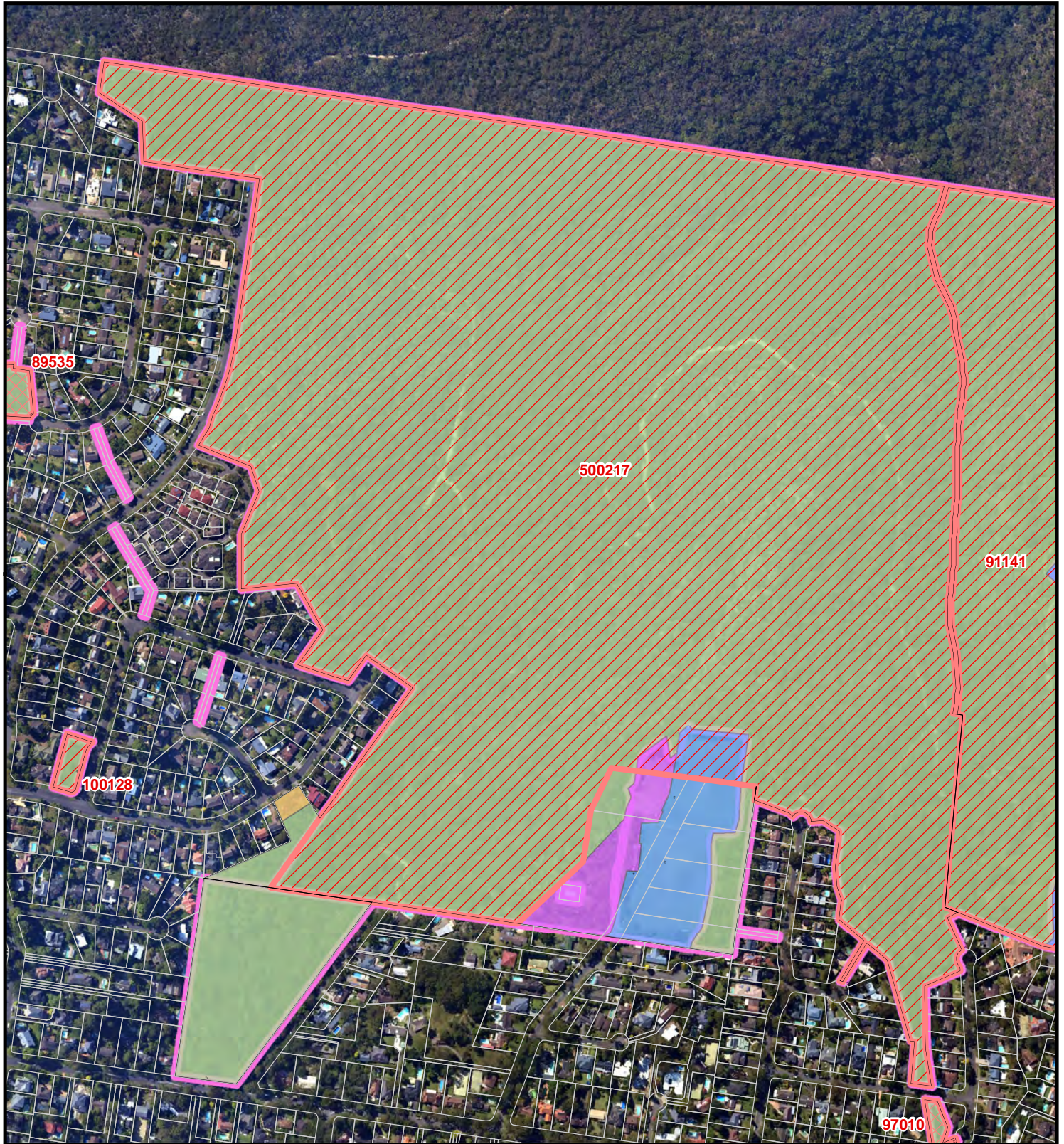
*** categorisation not legally enforceable but provided for consistent management*



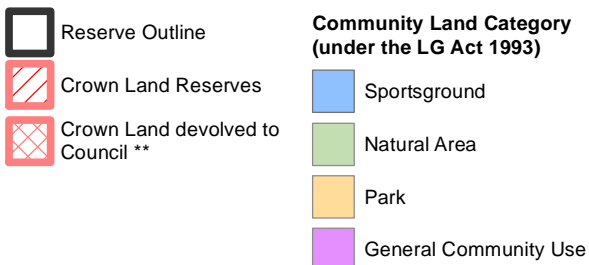
Date: 12/09/2022

Coordinate System: GDA2020 MGA Zone 56

Wahroonga Recreation



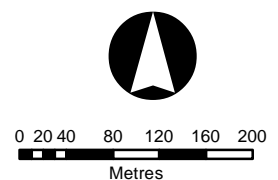
Map 415 Wahroonga Recreation



XXX Crown Land Reserve Number

Note: Maps show current and proposed categorisation (subject to Crown approval or future public hearings), for lands addressed within this and other future plans of managements

*** categorisation not legally enforceable but provided for consistent management*










Date: 12/09/2022
Coordinate System: GDA2020 MGA Zone 56

Warrawee Park



Map 417 Warrawee Park

- | | | |
|--|-----------------------------------|---|
|  | Reserve Outline | Community Land Category
(under the LG Act 1993) |
|  | Crown Land Reserves |  Sportsground |
|  | Crown Land devolved to Council ** |  Natural Area |
| | |  Park |
| | |  General Community Use |

Note: Maps show current and proposed categorisation (subject to Crown approval or future public hearings), for lands addressed within this and other future plans of managements

*** categorisation not legally enforceable but provided for consistent management*

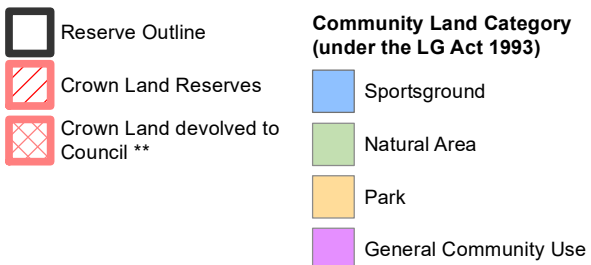


0 3.5 7 14 21 28 35
Metres

Barra Brui Oval



Map 23 Barra Brui Oval



XXX Crown Land Reserve Number

Note: Maps show current and proposed categorisation (subject to Crown approval or future public hearings), for lands addressed within this and other future plans of managements

*** categorisation not legally enforceable but provided for consistent management*



0 5 10 20 30 40 50
Metres

Date: 15/05/2023
Coordinate System: GDA2020 MGA Zone 56

Blair Wark Community Centre



Map 34 Blair Wark Community Centre

Reserve Outline

Crown Land Reserves

Crown Land devolved to Council **

Community Land Category
(under the LG Act 1993)

Sportsground

Natural Area

Park

General Community Use

Note: Maps show current and proposed categorisation (subject to Crown approval or future public hearings), for lands addressed within this and other future plans of managements

*** categorisation not legally enforceable but provided for consistent management*



Cameron Park



Map 57 Cameron Park

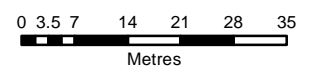


**Community Land Category
(under the LG Act 1993)**

-  Sportsground
 Natural Area
 Park
 General Community Use

Note: Maps show current and proposed categorisation (subject to Crown approval or future public hearings), for lands addressed within this and other future plans of managements

*** categorisation not legally enforceable
but provided for consistent management*



XXX Crown Land Reserve Number

Date: 12/09/2022
Coordinate System: GDA2020 MGA Zone 56

Community Centre - East Lindfield



Map 71 Community Centre - East Lindfield

Reserve Outline

Crown Land Reserves

Crown Land devolved to Council **

Sportsground

Natural Area

Park

General Community Use

Note: Maps show current and proposed categorisation (subject to Crown approval or future public hearings), for lands addressed within this and other future plans of managements

*** categorisation not legally enforceable but provided for consistent management*



XXX Crown Land Reserve Number

Community Centre - East Roseville



Map 72 Community Centre - East Roseville

- | | |
|--|---|
|  Reserve Outline | Community Land Category
(under the LG Act 1993) |
|  Crown Land Reserves |  Sportsground |
|  Crown Land devolved to Council ** |  Natural Area |
| |  Park |
| |  General Community Use |

XXX Crown Land Reserve Number

Note: Maps show current and proposed categorisation (subject to Crown approval or future public hearings), for lands addressed within this and other future plans of managements

*** categorisation not legally enforceable but provided for consistent management*



0 3.5 7 14 21 28 35
Metres

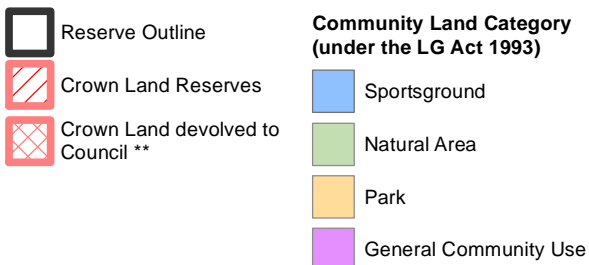
Date: 12/09/2022

Coordinate System: GDA2020 MGA Zone 56

Community Centre - West Lindfield



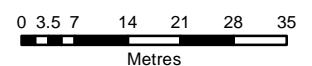
Map 73 Community Centre - West Lindfield



XXX Crown Land Reserve Number

Note: Maps show current and proposed categorisation (subject to Crown approval or future public hearings), for lands addressed within this and other future plans of managements

*** categorisation not legally enforceable but provided for consistent management*

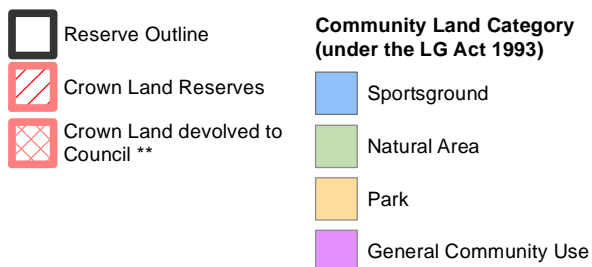


Date: 12/09/2022
Coordinate System: GDA2020 MGA Zone 56

Community Centre Ku-ring-gai - St Ives



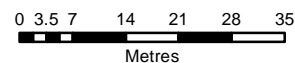
Map 74 Community Centre Ku-ring-gai - St Ives



XXX Crown Land Reserve Number

Note: Maps show current and proposed categorisation (subject to Crown approval or future public hearings), for lands addressed within this and other future plans of managements

*** categorisation not legally enforceable but provided for consistent management*



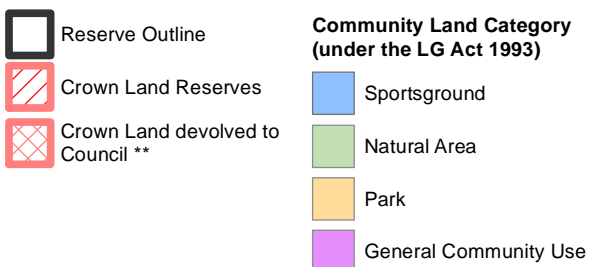
Date: 12/09/2022

Coordinate System: GDA2020 MGA Zone 56

Early Childhood Centre - St Ives



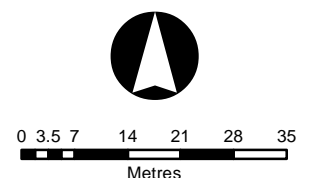
Map 161 Early Childhood Centre - St Ives



XXX Crown Land Reserve Number

Note: Maps show current and proposed categorisation (subject to Crown approval or future public hearings), for lands addressed within this and other future plans of managements

*** categorisation not legally enforceable but provided for consistent management*



Date: 12/09/2022
Coordinate System: GDA2020 MGA Zone 56

Gordon Library



Map 190 Gordon Library



Reserve Outline



Crown Land Reserves



Crown Land devolved to Council **

Community Land Category (under the LG Act 1993)



Sportsground



Natural Area



Park



General Community Use

Note: Maps show current and proposed categorisation (subject to Crown approval or future public hearings), for lands addressed within this and other future plans of managements

*** categorisation not legally enforceable but provided for consistent management*



0 3.5 7 14 21 28 35
Metres

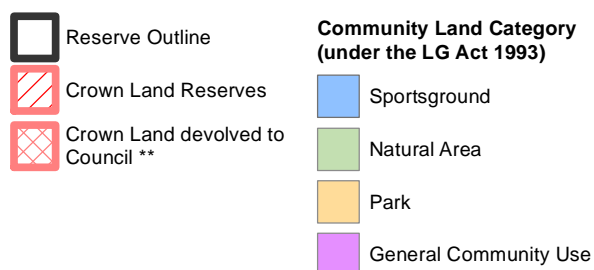
XXX Crown Land Reserve Number

Date: 12/09/2022
Coordinate System: GDA2020 MGA Zone 56

Gordon Preschool - Kindergarten



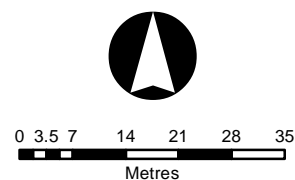
Map 191 Gordon Preschool - Kindergarten



XXX Crown Land Reserve Number

Note: Maps show current and proposed categorisation (subject to Crown approval or future public hearings), for lands addressed within this and other future plans of managements

*** categorisation not legally enforceable but provided for consistent management*



Date: 12/09/2022

Coordinate System: GDA2020 MGA Zone 56

Groups Centre Historic Classroom - St Ives



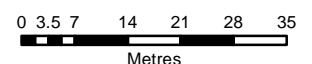
Map 200 Groups Centre Historic Classroom - St Ives



XXX Crown Land Reserve Number

Note: Maps show current and proposed categorisation (subject to Crown approval or future public hearings), for lands addressed within this and other future plans of managements

*** categorisation not legally enforceable but provided for consistent management*



Date: 12/09/2022

Coordinate System: GDA2020 MGA Zone 56

Guides Lease - LD3323



Map 201 Guides Lease - LD3323

	Reserve Outline	Community Land Category (under the LG Act 1993)
	Crown Land Reserves	Sportsground
	Crown Land devolved to Council **	Natural Area
		Park
		General Community Use

XXX Crown Land Reserve Number

Note: Maps show current and proposed categorisation (subject to Crown approval or future public hearings), for lands addressed within this and other future plans of managements

*** categorisation not legally enforceable but provided for consistent management*



0 3.5 7 14 21 28 35
Metres








Date: 12/09/2022

Coordinate System: GDA2020 MGA Zone 56

Ku-ring-gai Library Meeting Room



Map 253 Ku-ring-gai Library Meeting Room

- | | | | |
|--|-----------------------------------|---|-----------------------|
|  | Reserve Outline |  | Sportsground |
|  | Crown Land Reserves |  | Natural Area |
|  | Crown Land devolved to Council ** |  | Park |
| | |  | General Community Use |

XXX Crown Land Reserve Number

Note: Maps show current and proposed categorisation (subject to Crown approval or future public hearings), for lands addressed within this and other future plans of managements

*** categorisation not legally enforceable but provided for consistent management*



0 3.5 7 14 21 28 35
Metres

Date: 12/09/2022

Coordinate System: GDA2020 MGA Zone 56

Lifeline Centre - Gordon



Map 264 Lifeline Centre - Gordon

- Reserve Outline

Crown Land Reserves

Crown Land devolved to Council **
- Community Land Category
(under the LG Act 1993)

Sportsground

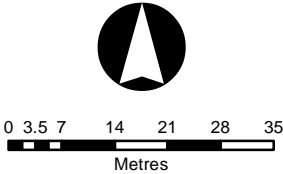
Natural Area

Park

General Community Use

Note: Maps show current and proposed categorisation (subject to Crown approval or future public hearings), for lands addressed within this and other future plans of managements

*** categorisation not legally enforceable but provided for consistent management*



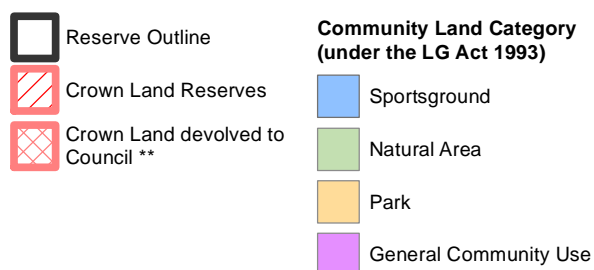
XXX Crown Land Reserve Number

Date: 12/09/2022
Coordinate System: GDA2020 MGA Zone 56

Lindfield - buildings and facilities

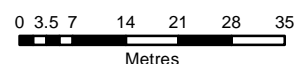


Map 266 Lindfield - buildings and facilities



Note: Maps show current and proposed categorisation (subject to Crown approval or future public hearings), for lands addressed within this and other future plans of managements

*** categorisation not legally enforceable but provided for consistent management*



Lindfield Village Green



Map 269 Lindfield Village Green

Reserve Outline

Crown Land Reserves

Crown Land devolved to Council **

Community Land Category
(under the LG Act 1993)

Sportsground

Natural Area

Park

General Community Use

Note: Maps show current and proposed categorisation (subject to Crown approval or future public hearings), for lands addressed within this and other future plans of managements

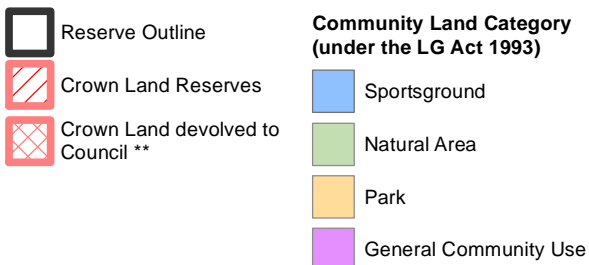
*** categorisation not legally enforceable but provided for consistent management*



Marian Street Theatre



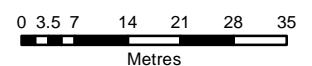
Map 285 Marian Street Theatre



XXX Crown Land Reserve Number

Note: Maps show current and proposed categorisation (subject to Crown approval or future public hearings), for lands addressed within this and other future plans of managements

*** categorisation not legally enforceable but provided for consistent management*










Date: 12/09/2022

Coordinate System: GDA2020 MGA Zone 56

Performing Arts Resource Centre



Map 317 Performing Arts Resource Centre

- | | | |
|---|-----------------------------------|---|
|  | Reserve Outline | Community Land Category
(under the LG Act 1993) |
|  | Crown Land Reserves |  Sportsground |
|  | Crown Land devolved to Council ** |  Natural Area |
| | |  Park |
| | |  General Community Use |

XXX Crown Land Reserve Number

Note: Maps show current and proposed categorisation (subject to Crown approval or future public hearings), for lands addressed within this and other future plans of managements

*** categorisation not legally enforceable but provided for consistent management*



0 3.5 7 14 21 28 35
Metres

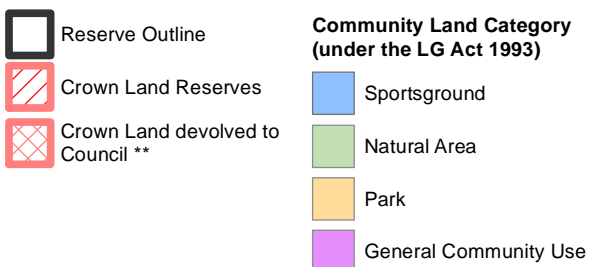
Date: 12/09/2022

Coordinate System: GDA2020 MGA Zone 56

Pymble Playgroup



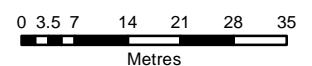
Map 325 Pymble Playgroup



XXX Crown Land Reserve Number

Note: Maps show current and proposed categorisation (subject to Crown approval or future public hearings), for lands addressed within this and other future plans of managements

*** categorisation not legally enforceable but provided for consistent management*










Date: 12/09/2022
Coordinate System: GDA2020 MGA Zone 56

South Turramurra Kindergarten



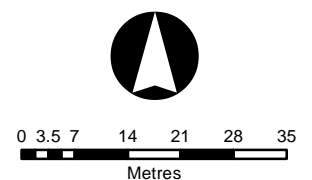
Map 368 South Turramurra Kindergarten

- | | |
|--|---|
|  Reserve Outline | Community Land Category
(under the LG Act 1993) |
|  Crown Land Reserves |  Sportsground |
|  Crown Land devolved to Council ** |  Natural Area |
| |  Park |
| |  General Community Use |

XXX Crown Land Reserve Number

Note: Maps show current and proposed categorisation (subject to Crown approval or future public hearings), for lands addressed within this and other future plans of managements

*** categorisation not legally enforceable but provided for consistent management*



Date: 12/09/2022
Coordinate System: GDA2020 MGA Zone 56

St Ives Library



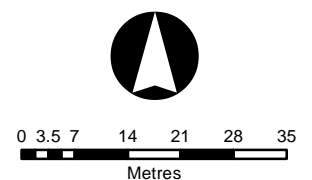
Map 371 St Ives Library

	Reserve Outline	Community Land Category (under the LG Act 1993)	
	Crown Land Reserves		Sportsground
	Crown Land devolved to Council **		Natural Area
			Park
			General Community Use

XXX Crown Land Reserve Number

Note: Maps show current and proposed categorisation (subject to Crown approval or future public hearings), for lands addressed within this and other future plans of managements

*** categorisation not legally enforceable but provided for consistent management*



Date: 12/09/2022
Coordinate System: GDA2020 MGA Zone 56

St Ives Occassional Child Care Centre



Map 373 St Ives Occassional Child Care Centre

- | | |
|--|---|
|  Reserve Outline | Community Land Category
(under the LG Act 1993) |
|  Crown Land Reserves |  Sportsground |
|  Crown Land devolved to Council ** |  Natural Area |
| |  Park |
| |  General Community Use |

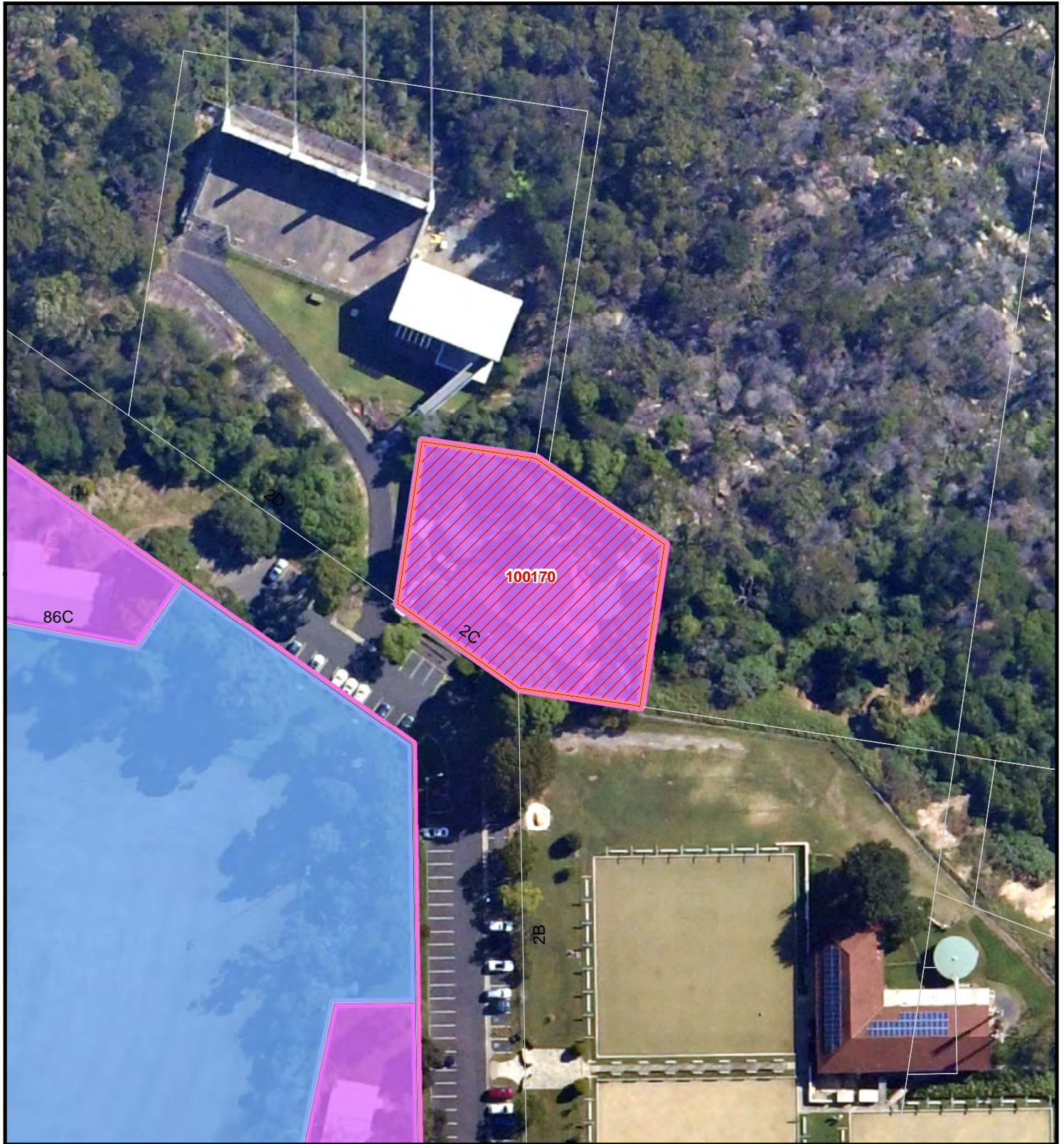
Note: Maps show current and proposed categorisation (subject to Crown approval or future public hearings), for lands addressed within this and other future plans of managements

*** categorisation not legally enforceable but provided for consistent management*

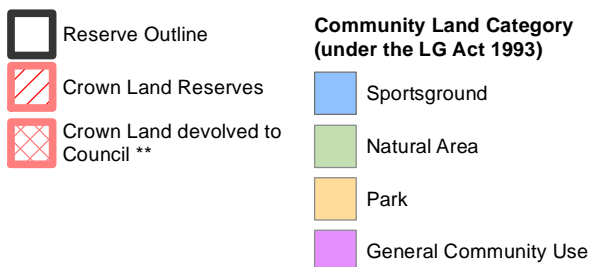


0 3.5 7 14 21 28 35
Metres

Thomas Carlyle Childrens Centre



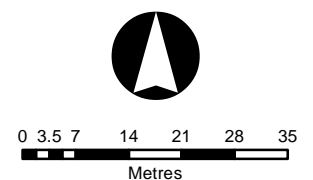
Map 390 Thomas Carlyle Childrens Centre



XXX Crown Land Reserve Number

Note: Maps show current and proposed categorisation (subject to Crown approval or future public hearings), for lands addressed within this and other future plans of managements

*** categorisation not legally enforceable but provided for consistent management*



Date: 12/09/2022
Coordinate System: GDA2020 MGA Zone 56

Town Hall - Pymble



Map 395 Town Hall - Pymble

- | | | |
|--|-----------------------------------|---|
|  | Reserve Outline | Community Land Category
(under the LG Act 1993) |
|  | Crown Land Reserves |  Sportsground |
|  | Crown Land devolved to Council ** |  Natural Area |
| | |  Park |
| | |  General Community Use |

XXX Crown Land Reserve Number

Note: Maps show current and proposed categorisation (subject to Crown approval or future public hearings), for lands addressed within this and other future plans of managements

*** categorisation not legally enforceable but provided for consistent management*



0 3.5 7 14 21 28 35
Metres

Date: 12/09/2022

Coordinate System: GDA2020 MGA Zone 56

Tulkiyan - Gordon



Map 402 Tulkiyan - Gordon

	Reserve Outline	Community Land Category (under the LG Act 1993)
	Crown Land Reserves	Sportsground
	Crown Land devolved to Council **	Natural Area
		Park
		General Community Use

XXX Crown Land Reserve Number

Note: Maps show current and proposed categorisation (subject to Crown approval or future public hearings), for lands addressed within this and other future plans of managements

*** categorisation not legally enforceable but provided for consistent management*



0 3.5 7 14 21 28 35
Metres

Date: 12/09/2022

Coordinate System: GDA2020 MGA Zone 56

Wahroonga Preschool



Map 414 Wahroonga Preschool

- | | | |
|--|-----------------------------------|---|
|  | Reserve Outline | Community Land Category
(under the LG Act 1993) |
|  | Crown Land Reserves |  Sportsground |
|  | Crown Land devolved to Council ** |  Natural Area |
| | |  Park |
| | |  General Community Use |

XXX Crown Land Reserve Number

Note: Maps show current and proposed categorisation (subject to Crown approval or future public hearings), for lands addressed within this and other future plans of managements

*** categorisation not legally enforceable but provided for consistent management*




0 3.5 7 14 21 28 35
Metres

Date: 12/09/2022

Coordinate System: GDA2020 MGA Zone 56

CP1 Rowe Street



Map 89 CP1 Rowe Street

- | | |
|--|---|
|  Reserve Outline | Community Land Category
(under the LG Act 1993) |
|  Crown Land Reserves |  Sportsground |
|  Crown Land devolved to Council ** |  Natural Area |
| |  Park |
| |  General Community Use |

XXX Crown Land Reserve Number



0 3.5 7 14 21 28 35
Metres

Note: Maps show current and proposed categorisation (subject to Crown approval or future public hearings), for lands addressed within this and other future plans of managements

*** categorisation not legally enforceable but provided for consistent management*

Date: 12/09/2022

Coordinate System: GDA2020 MGA Zone 56

CP13 Wade Lane

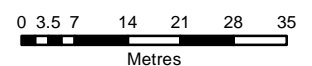


Map 90 CP13 Wade Lane



Note: Maps show current and proposed categorisation (subject to Crown approval or future public hearings), for lands addressed within this and other future plans of managements

*** categorisation not legally enforceable but provided for consistent management*



XXX Crown Land Reserve Number

Date: 12/09/2022
Coordinate System: GDA2020 MGA Zone 56

CP14 Pearson Avenue



Map 91 CP14 Pearson Avenue

Reserve Outline

Crown Land Reserves

Crown Land devolved to Council **

Sportsground

Natural Area

Park

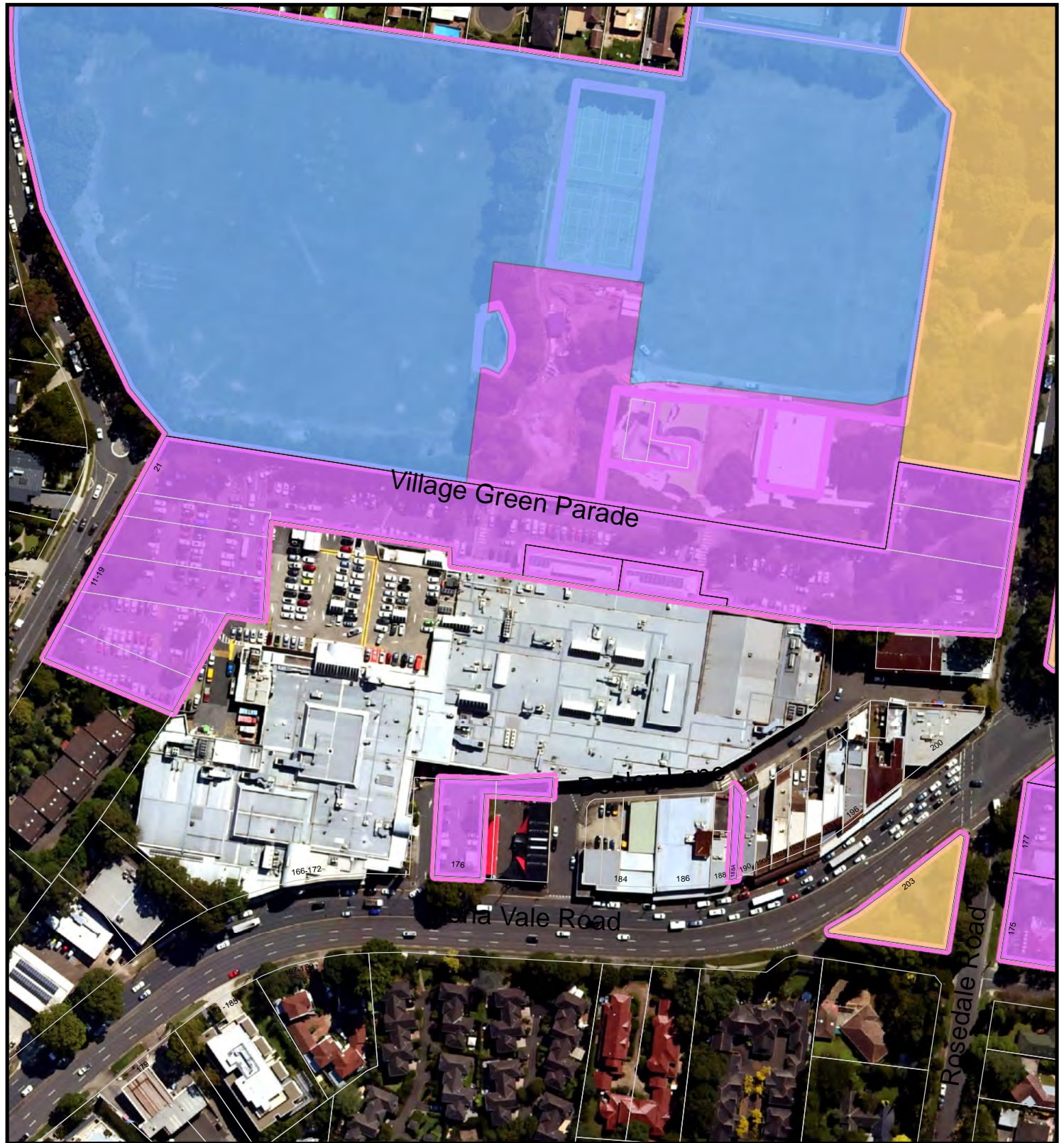
General Community Use

Note: Maps show current and proposed categorisation (subject to Crown approval or future public hearings), for lands addressed within this and other future plans of managements

*** categorisation not legally enforceable but provided for consistent management*



CP15 Shopping Centre St Ives



Map 92 CP15 Shopping Centre St Ives

- | | | | |
|--|-----------------------------------|---|-----------------------|
|  | Reserve Outline |  | Sportsground |
|  | Crown Land Reserves |  | Natural Area |
|  | Crown Land devolved to Council ** |  | Park |
| | |  | General Community Use |

XXX Crown Land Reserve Number

Note: Maps show current and proposed categorisation (subject to Crown approval or future public hearings), for lands addressed within this and other future plans of managements

*** categorisation not legally enforceable but provided for consistent management*



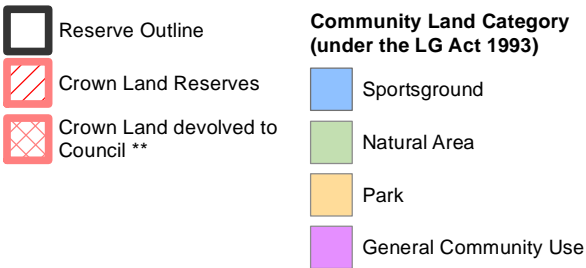
0 5 10 20 30 40 50
Metres

Date: 12/09/2022
Coordinate System: GDA2020 MGA Zone 56

CP16 Grandview Lane



Map 93 CP16 Grandview Lane



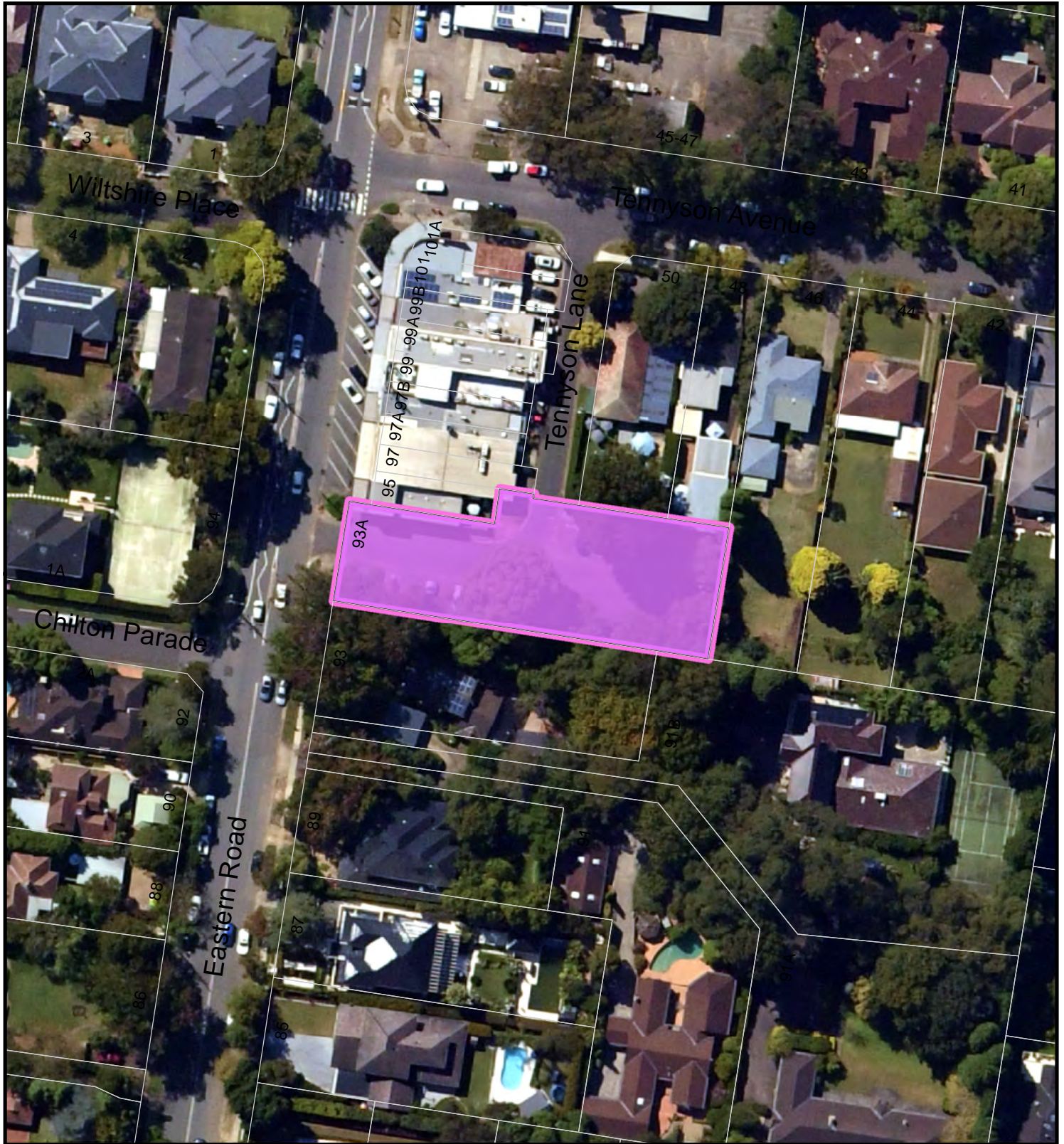
Note: Maps show current and proposed categorisation (subject to Crown approval or future public hearings), for lands addressed within this and other future plans of managements

*** categorisation not legally enforceable but provided for consistent management*



XXX Crown Land Reserve Number

CP20 Eastern Road



Map 94 CP20 Eastern Road

- | | | | |
|--|-----------------------------------|---|-----------------------|
|  | Reserve Outline |  | Sportsground |
|  | Crown Land Reserves |  | Natural Area |
|  | Crown Land devolved to Council ** |  | Park |
| | |  | General Community Use |

XXX Crown Land Reserve Number

Note: Maps show current and proposed categorisation (subject to Crown approval or future public hearings), for lands addressed within this and other future plans of managements

*** categorisation not legally enforceable but provided for consistent management*



0 3.5 7 14 21 28 35
Metres

Date: 12/09/2022

Coordinate System: GDA2020 MGA Zone 56

CP21 Gilroy Lane



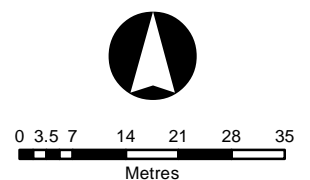
Map 95 CP21 Gilroy Lane

	Reserve Outline		Sportsground
	Crown Land Reserves		Natural Area
	Crown Land devolved to Council **		Park
			General Community Use

XXX Crown Land Reserve Number

Note: Maps show current and proposed categorisation (subject to Crown approval or future public hearings), for lands addressed within this and other future plans of managements

*** categorisation not legally enforceable but provided for consistent management*



Date: 12/09/2022
Coordinate System: GDA2020 MGA Zone 56

CP23 Kissing Point Road



Map 96 CP23 Kissing Point Road

- Reserve Outline

Crown Land Reserves

Crown Land devolved to Council **
- Community Land Category
(under the LG Act 1993)

Sportsground

Natural Area

Park

General Community Use

Note: Maps show current and proposed categorisation (subject to Crown approval or future public hearings), for lands addressed within this and other future plans of managements

*** categorisation not legally enforceable but provided for consistent management*



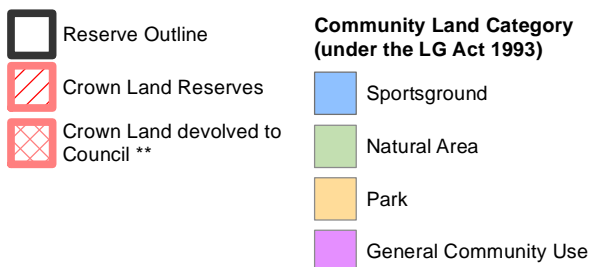
XXX Crown Land Reserve Number

Date: 12/09/2022
Coordinate System: GDA2020 MGA Zone 56

CP24 Auluba Road



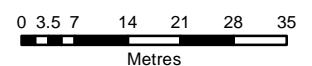
Map 97 CP24 Auluba Road



XXX Crown Land Reserve Number

Note: Maps show current and proposed categorisation (subject to Crown approval or future public hearings), for lands addressed within this and other future plans of managements

*** categorisation not legally enforceable but provided for consistent management*



Date: 12/09/2022

Coordinate System: GDA2020 MGA Zone 56

CP26 Coonanbarra Road



Map 98 CP26 Coonanbarra Road

- Reserve Outline

Crown Land Reserves

Crown Land devolved to Council **
- Community Land Category
(under the LG Act 1993)

Sportsground

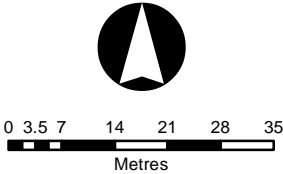
Natural Area

Park

General Community Use

Note: Maps show current and proposed categorisation (subject to Crown approval or future public hearings), for lands addressed within this and other future plans of managements

*** categorisation not legally enforceable but provided for consistent management*





XXX Crown Land Reserve Number


CP3 Larkin Lane




Map 99 CP3 Larkin Lane


 Reserve Outline


 Crown Land Reserves


 Crown Land devolved to Council **

**Community Land Category
(under the LG Act 1993)**

 Sportsground

 Natural Area

 Park

 General Community Use

Note: Maps show current and proposed categorisation (subject to Crown approval or future public hearings), for lands addressed within this and other future plans of managements

*** categorisation not legally enforceable but provided for consistent management*



XXX Crown Land Reserve Number

CP37 Fox Valley Road



Map 100 CP37 Fox Valley Road

Reserve Outline

Crown Land Reserves

Crown Land devolved to Council **

Sportsground

Natural Area

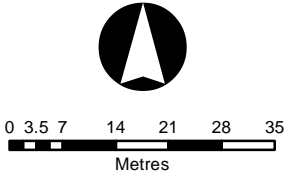
Park

General Community Use

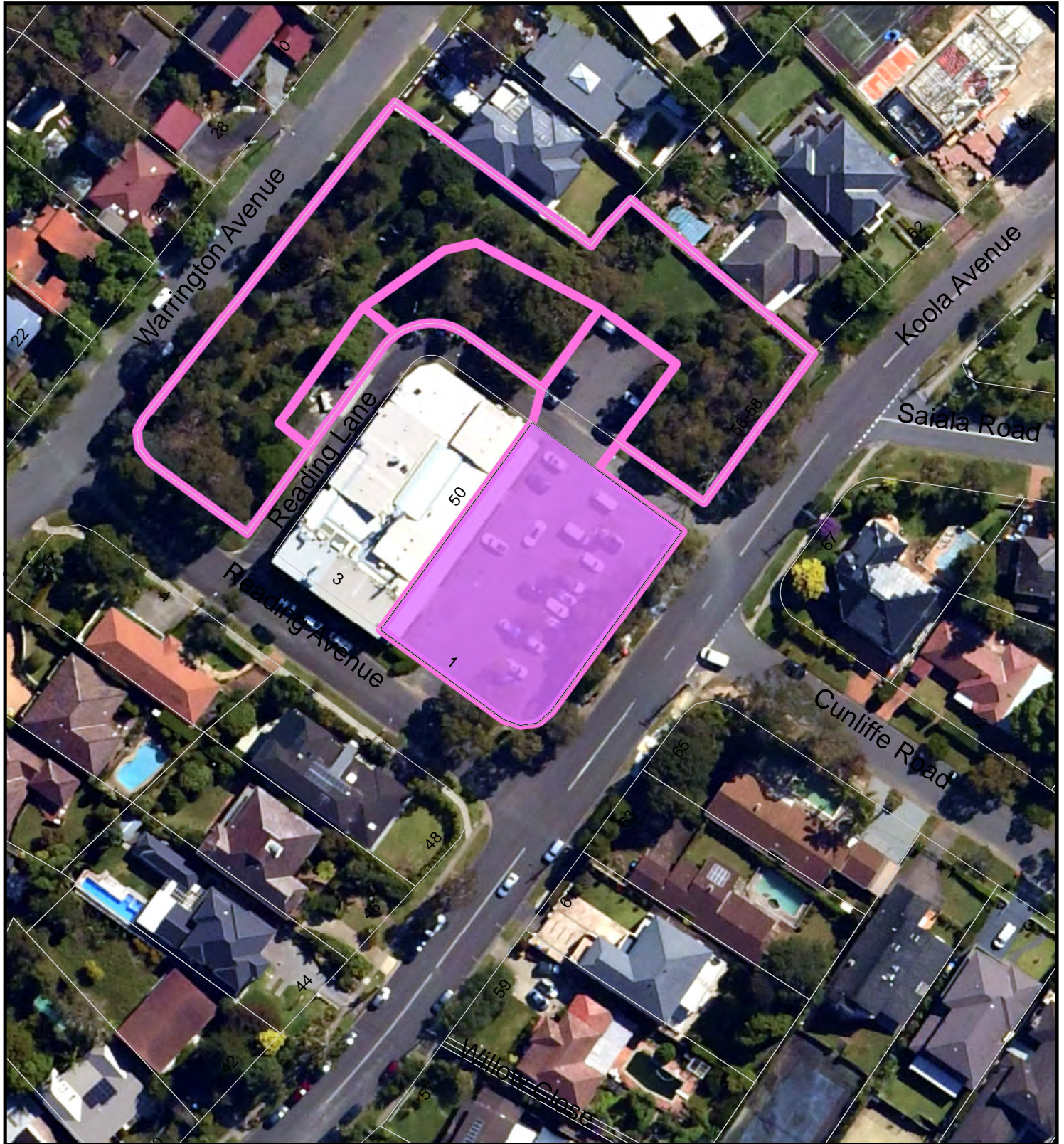
XXX Crown Land Reserve Number

Note: Maps show current and proposed categorisation (subject to Crown approval or future public hearings), for lands addressed within this and other future plans of managements


*** categorisation not legally enforceable but provided for consistent management*




CP38 Koola Avenue




Map 101 CP38 Koola Avenue



Reserve Outline




Crown Land Reserves




Crown Land devolved to Council **


**Community Land Category
(under the LG Act 1993)**




Sportsground



Natural Area



Park



General Community Use

XXX Crown Land Reserve Number

Note: Maps show current and proposed categorisation (subject to Crown approval or future public hearings), for lands addressed within this and other future plans of managements

*** categorisation not legally enforceable but provided for consistent management*



0 3.5 7 14 21 28 35
Metres

Date: 12/09/2022

Coordinate System: GDA2020 MGA Zone 56

CP39 Alma Street

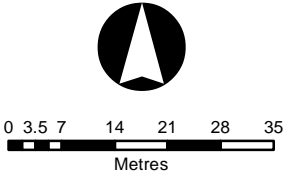


Map 102 CP39 Alma Street

- | | | | |
|--|-----------------------------------|--|-----------------------|
| | Reserve Outline | | Sportsground |
| | Crown Land Reserves | | Natural Area |
| | Crown Land devolved to Council ** | | Park |
| | | | General Community Use |

Note: Maps show current and proposed categorisation (subject to Crown approval or future public hearings), for lands addressed within this and other future plans of managements

*** categorisation not legally enforceable but provided for consistent management*



XXX Crown Land Reserve Number

Date: 12/09/2022
Coordinate System: GDA2020 MGA Zone 56

CP40 Mona Vale Road



Map 103 CP40 Mona Vale Road

Reserve Outline

Crown Land Reserves

Crown Land devolved to Council **

Sportsground

Natural Area

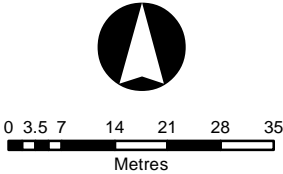
Park

General Community Use

XXX Crown Land Reserve Number

Note: Maps show current and proposed categorisation (subject to Crown approval or future public hearings), for lands addressed within this and other future plans of managements

*** categorisation not legally enforceable but provided for consistent management*



Date: 12/09/2022
Coordinate System: GDA2020 MGA Zone 56

CP41 Bradfield Road



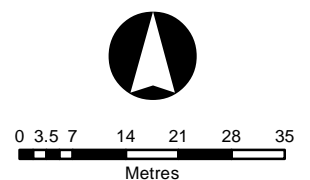
Map 104 CP41 Bradfield Road

	Reserve Outline	Community Land Category (under the LG Act 1993)
	Crown Land Reserves	Sportsground
	Crown Land devolved to Council **	Natural Area
		Park
		General Community Use

XXX Crown Land Reserve Number

Note: Maps show current and proposed categorisation (subject to Crown approval or future public hearings), for lands addressed within this and other future plans of managements

*** categorisation not legally enforceable but provided for consistent management*



Date: 12/09/2022
Coordinate System: GDA2020 MGA Zone 56

CP47 Valley Park Crescent



Map 105 CP47 Valley Park Crescent

Reserve Outline

Crown Land Reserves

Crown Land devolved to Council **

Sportsground

Natural Area

Park

General Community Use

Note: Maps show current and proposed categorisation (subject to Crown approval or future public hearings), for lands addressed within this and other future plans of managements

*** categorisation not legally enforceable but provided for consistent management*



CP49 Porters Lane



Map 106 CP49 Porters Lane

	Reserve Outline		Sportsground
	Crown Land Reserves		Natural Area
	Crown Land devolved to Council **		Park
			General Community Use

XXX Crown Land Reserve Number

Note: Maps show current and proposed categorisation (subject to Crown approval or future public hearings), for lands addressed within this and other future plans of managements

*** categorisation not legally enforceable but provided for consistent management*



0 3.5 7 14 21 28 35
Metres

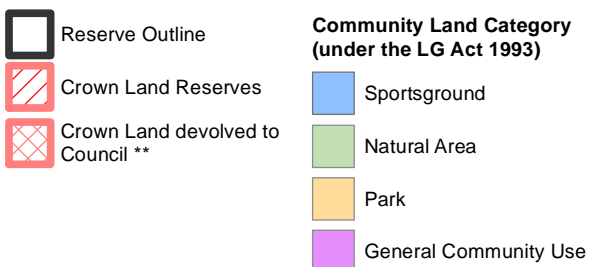
Date: 12/09/2022

Coordinate System: GDA2020 MGA Zone 56

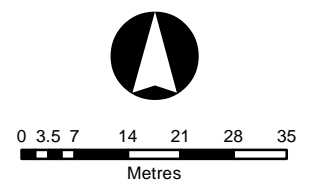
CP53 Mona Vale Road



Map 107 CP53 Mona Vale Road



XXX Crown Land Reserve Number



Note: Maps show current and proposed categorisation (subject to Crown approval or future public hearings), for lands addressed within this and other future plans of managements

*** categorisation not legally enforceable but provided for consistent management*

Date: 12/09/2022

Coordinate System: GDA2020 MGA Zone 56

CP7 Lord Street



Map 108 CP7 Lord Street

- | | | |
|--|-----------------------------------|---|
| | Reserve Outline | Community Land Category
(under the LG Act 1993) |
| | Crown Land Reserves | Sportsground |
| | Crown Land devolved to Council ** | Natural Area |
| | | Park |
| | | General Community Use |

XXX Crown Land Reserve Number

Note: Maps show current and proposed categorisation (subject to Crown approval or future public hearings), for lands addressed within this and other future plans of managements

*** categorisation not legally enforceable but provided for consistent management*



0 3.5 7 14 21 28 35
Metres

Date: 12/09/2022

Coordinate System: GDA2020 MGA Zone 56

CP9 Culworth Avenue



Map 109 CP9 Culworth Avenue



Reserve Outline



Crown Land Reserves



Crown Land devolved to Council **

Community Land Category (under the LG Act 1993)



Sportsground



Natural Area



Park



General Community Use

Note: Maps show current and proposed categorisation (subject to Crown approval or future public hearings), for lands addressed within this and other future plans of managements

*** categorisation not legally enforceable but provided for consistent management*



0 3.5 7 14 21 28 35
Metres

XXX Crown Land Reserve Number

Date: 12/09/2022
Coordinate System: GDA2020 MGA Zone 56

Kendall Village



Map 237 Kendall Village

- Reserve Outline

Crown Land Reserves

Crown Land devolved to Council **
- Sportsground

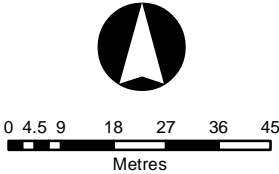
Natural Area

Park

General Community Use

Note: Maps show current and proposed categorisation (subject to Crown approval or future public hearings), for lands addressed within this and other future plans of managements


*** categorisation not legally enforceable but provided for consistent management*




Moree Street Carpark




Map 301 Moree Street Carpark



Reserve Outline




Crown Land Reserves




Crown Land devolved to Council **


Community Land Category
(under the LG Act 1993)




Sportsground



Natural Area



Park



General Community Use

XXX Crown Land Reserve Number

Note: Maps show current and proposed categorisation (subject to Crown approval or future public hearings), for lands addressed within this and other future plans of managements

*** categorisation not legally enforceable but provided for consistent management*



0 3.5 7 14 21 28 35
Metres

Date: 12/09/2022

Coordinate System: GDA2020 MGA Zone 56

136A Junction Lane



Map 1 136A Junction Lane

- Reserve Outline

Crown Land Reserves

Crown Land devolved to Council **
- Community Land Category
(under the LG Act 1993)

Sportsground

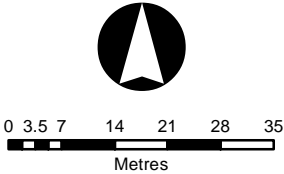
Natural Area

Park

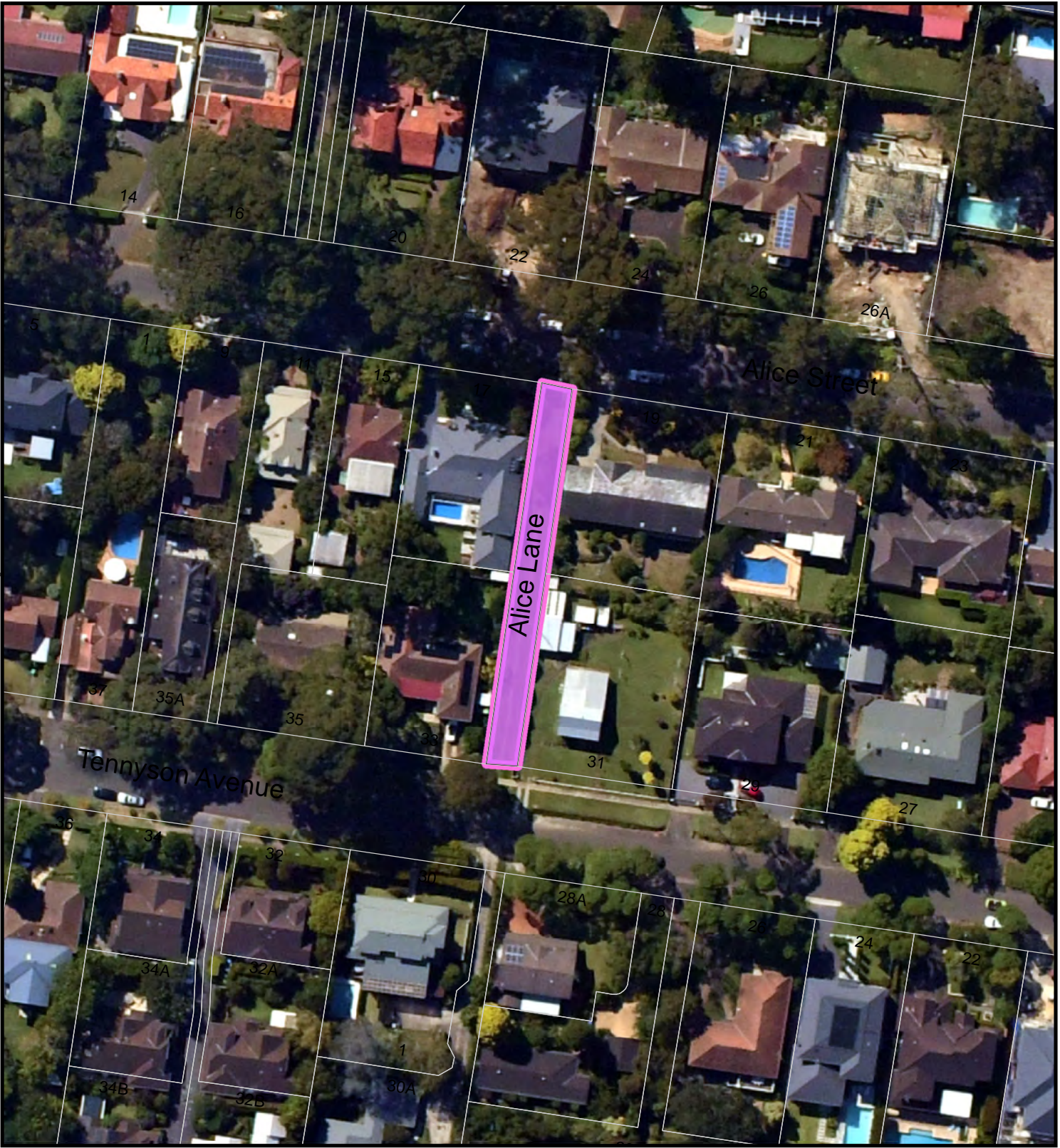
General Community Use

Note: Maps show current and proposed categorisation (subject to Crown approval or future public hearings), for lands addressed within this and other future plans of managements

** categorisation not legally enforceable but provided for consistent management



Alice Lane



Map 9 Alice Lane

Reserve Outline

Crown Land Reserves

Crown Land devolved to Council **

Sportsground

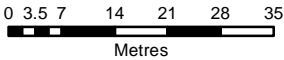
Natural Area

Park

General Community Use

Note: Maps show current and proposed categorisation (subject to Crown approval or future public hearings), for lands addressed within this and other future plans of managements

*** categorisation not legally enforceable but provided for consistent management*



XXX Crown Land Reserve Number

Bell's Path



Map 26 Bell's Path

Reserve Outline

Crown Land Reserves

Crown Land devolved to Council **

Community Land Category
(under the LG Act 1993)

Sportsground

Natural Area

Park

General Community Use

Note: Maps show current and proposed categorisation (subject to Crown approval or future public hearings), for lands addressed within this and other future plans of managements

*** categorisation not legally enforceable but provided for consistent management*



XXX Crown Land Reserve Number

Biara Path



Map 27 Biara Path

Reserve Outline

Crown Land Reserves

Crown Land devolved to Council **

Sportsground

Natural Area

Park

General Community Use

XXX Crown Land Reserve Number

Note: Maps show current and proposed categorisation (subject to Crown approval or future public hearings), for lands addressed within this and other future plans of managements

*** categorisation not legally enforceable but provided for consistent management*



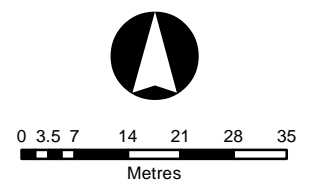
Brandon Path



Map 42 Brandon Path

- | | | | |
|--|-----------------------------------|--|-----------------------|
| | Reserve Outline | | Sportsground |
| | Crown Land Reserves | | Natural Area |
| | Crown Land devolved to Council ** | | Park |
| | | | General Community Use |

XXX Crown Land Reserve Number

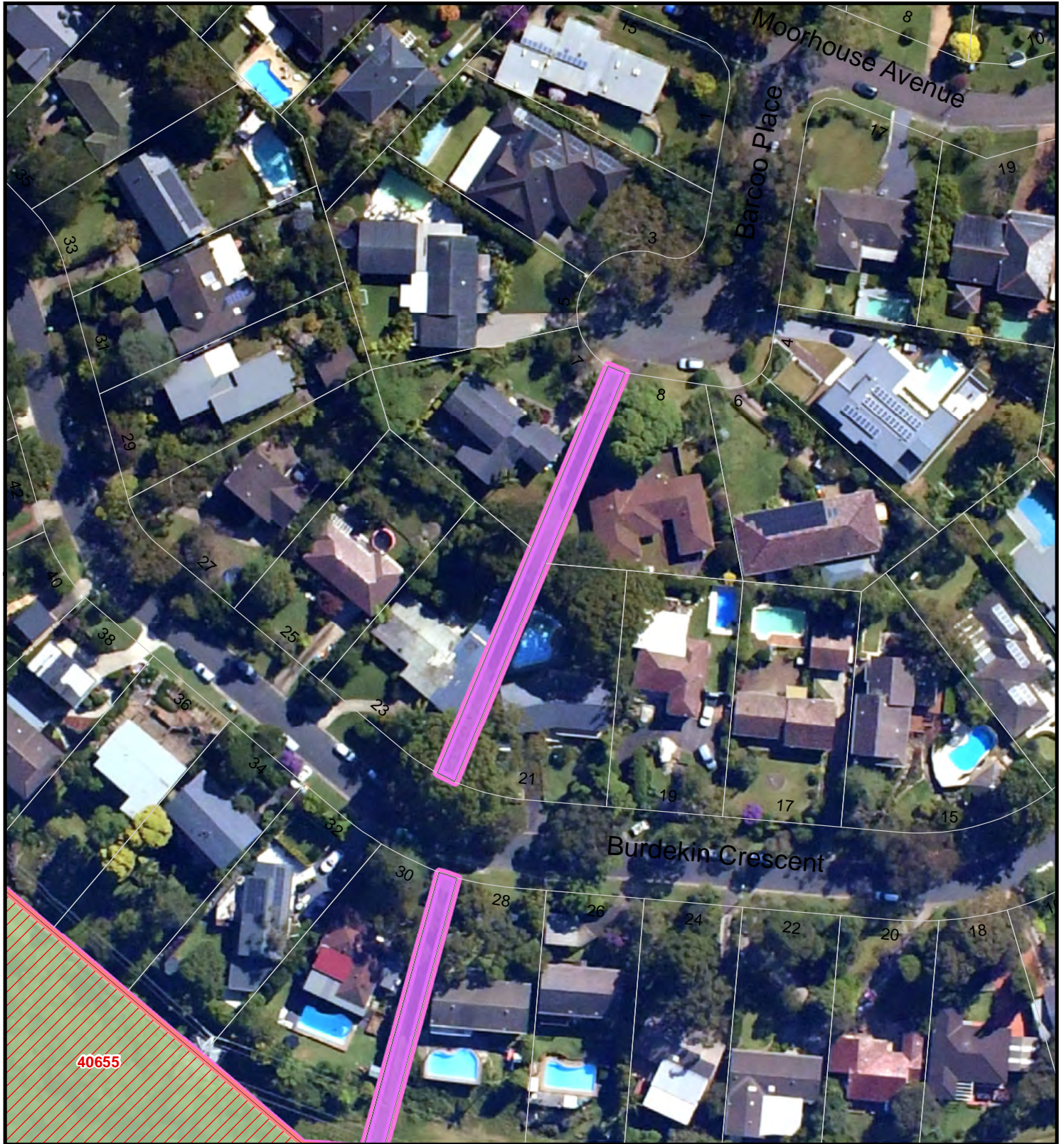


Note: Maps show current and proposed categorisation (subject to Crown approval or future public hearings), for lands addressed within this and other future plans of managements

*** categorisation not legally enforceable but provided for consistent management*

Date: 12/09/2022
Coordinate System: GDA2020 MGA Zone 56

Burdekin Crescent (north)



Map 49 Burdekin Crescent (north)

- | | | |
|--|-----------------------------------|---|
| | Reserve Outline | Community Land Category
(under the LG Act 1993) |
| | Crown Land Reserves | Sportsground |
| | Crown Land devolved to Council ** | Natural Area |
| | | Park |
| | | General Community Use |

XXX Crown Land Reserve Number

Note: Maps show current and proposed categorisation (subject to Crown approval or future public hearings), for lands addressed within this and other future plans of managements

*** categorisation not legally enforceable but provided for consistent management*



0 3.5 7 14 21 28 35
Metres








Date: 12/09/2022

Coordinate System: GDA2020 MGA Zone 56

Burraneer Avenue Pathway



Map 51 Burraneer Avenue Pathway

- | | |
|--|---|
|  Reserve Outline | Community Land Category
(under the LG Act 1993) |
|  Crown Land Reserves |  Sportsground |
|  Crown Land devolved to Council ** |  Natural Area |
| |  Park |
| |  General Community Use |

XXX Crown Land Reserve Number

Note: Maps show current and proposed categorisation (subject to Crown approval or future public hearings), for lands addressed within this and other future plans of managements

*** categorisation not legally enforceable but provided for consistent management*

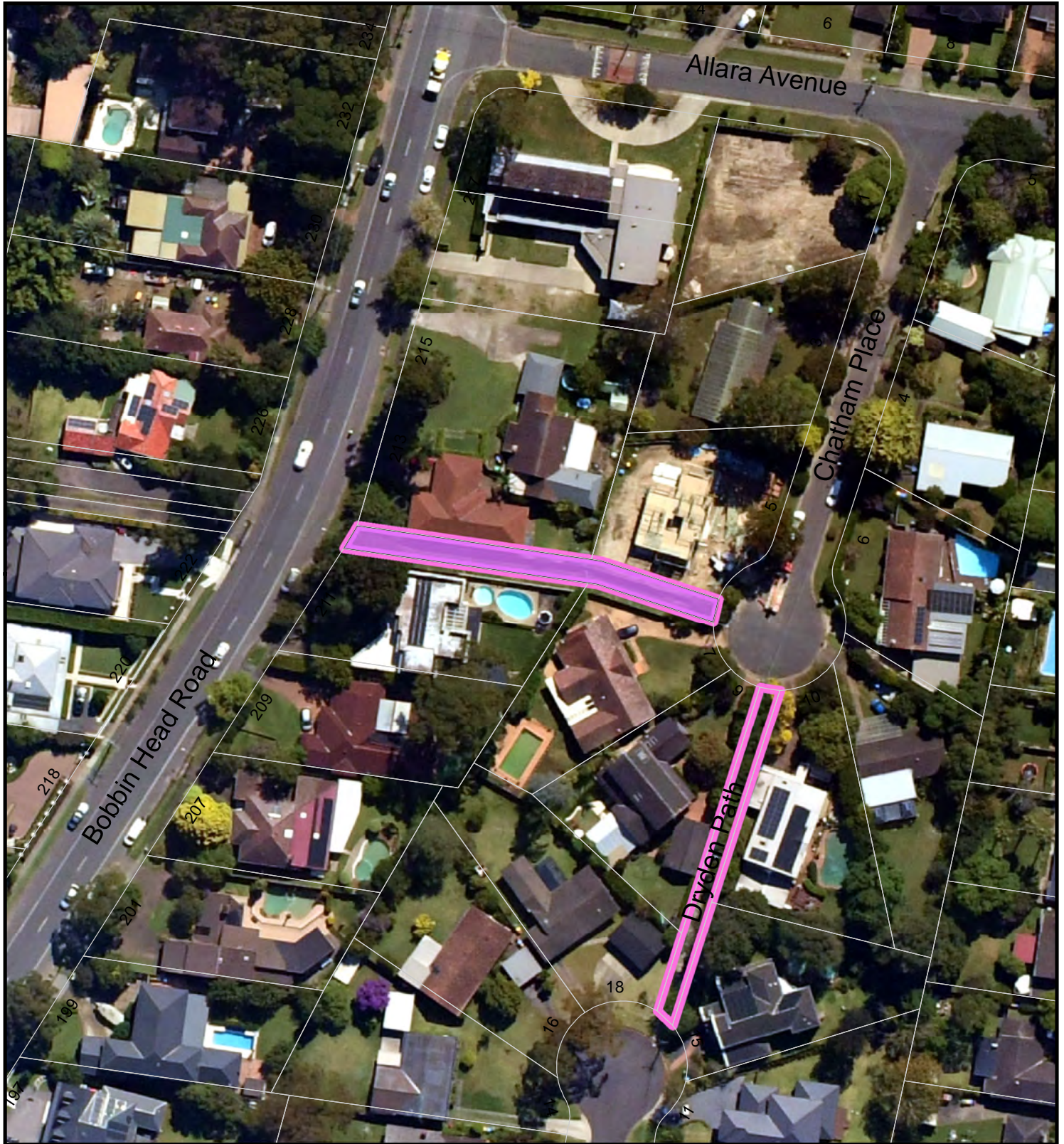


0 3.5 7 14 21 28 35
Metres








Date: 12/09/2022

Coordinate System: GDA2020 MGA Zone 56

Chatham Path



Map 62 Chatham Path

- | | | | |
|--|-----------------------------------|---|-----------------------|
|  | Reserve Outline |  | Sportsground |
|  | Crown Land Reserves |  | Natural Area |
|  | Crown Land devolved to Council ** |  | Park |
| | |  | General Community Use |

XXX Crown Land Reserve Number

Note: Maps show current and proposed categorisation (subject to Crown approval or future public hearings), for lands addressed within this and other future plans of managements

*** categorisation not legally enforceable but provided for consistent management*



0 3.5 7 14 21 28 35
Metres

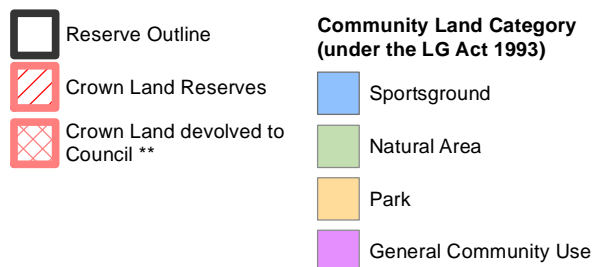
Date: 12/09/2022

Coordinate System: GDA2020 MGA Zone 56

Comenarra Creek Reserve

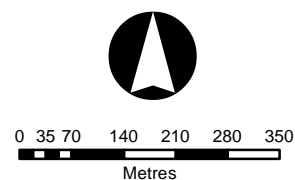


Map 68 Comenarra Creek Reserve



Note: Maps show current and proposed categorisation (subject to Crown approval or future public hearings), for lands addressed within this and other future plans of managements

*** categorisation not legally enforceable but provided for consistent management*



Council Land - Babbage Road



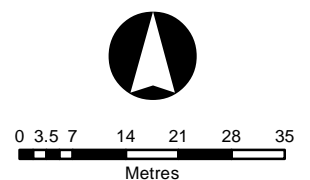
Map 75 Council Land - Babbage Road

- | | | |
|--|-----------------------------------|---|
| | Reserve Outline | Community Land Category
(under the LG Act 1993) |
| | Crown Land Reserves | |
| | Crown Land devolved to Council ** | |
| | | |
| | | |

XXX Crown Land Reserve Number


Note: Maps show current and proposed categorisation (subject to Crown approval or future public hearings), for lands addressed within this and other future plans of managements

*** categorisation not legally enforceable but provided for consistent management*



Date: 12/09/2022
Coordinate System: GDA2020 MGA Zone 56

Council Land - Bradfield Road



Map 76 Council Land - Bradfield Road

Reserve Outline

Crown Land Reserves

Crown Land devolved to Council **

Sportsground

Natural Area

Park

General Community Use

XXX Crown Land Reserve Number

Note: Maps show current and proposed categorisation (subject to Crown approval or future public hearings), for lands addressed within this and other future plans of managements

*** categorisation not legally enforceable but provided for consistent management*



Council Land - Coree Place



Map 77 Council Land - Coree Place

- | | |
|--|---|
|  Reserve Outline | Community Land Category
(under the LG Act 1993) |
|  Crown Land Reserves |  Sportsground |
|  Crown Land devolved to Council ** |  Natural Area |
| |  Park |
| |  General Community Use |

XXX Crown Land Reserve Number

Note: Maps show current and proposed categorisation (subject to Crown approval or future public hearings), for lands addressed within this and other future plans of managements

*** categorisation not legally enforceable but provided for consistent management*



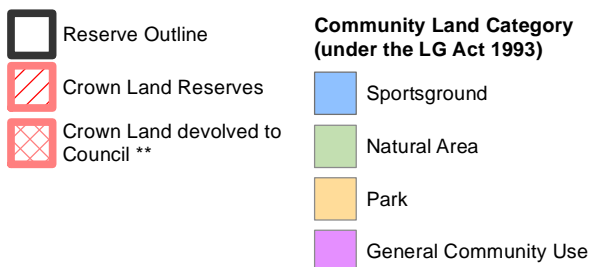
0 3.5 7 14 21 28 35
Metres

Date: 12/09/2022
Coordinate System: GDA2020 MGA Zone 56

Council Land - Denley Lane



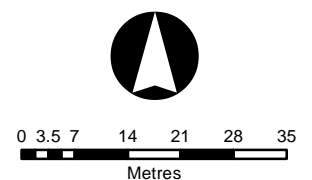
Map 78 Council Land - Denley Lane



XXX Crown Land Reserve Number

Note: Maps show current and proposed categorisation (subject to Crown approval or future public hearings), for lands addressed within this and other future plans of managements

*** categorisation not legally enforceable but provided for consistent management*



Date: 12/09/2022
Coordinate System: GDA2020 MGA Zone 56

Council Land - Drainage



Map 79 Council Land - Drainage



Reserve Outline



Crown Land Reserves



Crown Land devolved to

**Community Land Category
(under the LG Act 1993)**



Sportsground



Natural Area



Park



General Community Use

Note: Maps show current and proposed categorisation (subject to Crown approval or future public hearings), for lands addressed within this and other future plans of managements

*** categorisation not legally enforceable
but provided for consistent management*



XXX Crown Land Reserve Number

Date: 12/09/2022
Coordinate System: GDA2020 MGA Zone 56

Council Land - Dumaresq Street 1



Map 80 Council Land - Dumaresq Street 1

- | | | |
|--|-----------------------------------|---|
|  | Reserve Outline | Community Land Category
(under the LG Act 1993) |
|  | Crown Land Reserves |  Sportsground |
|  | Crown Land devolved to Council ** |  Natural Area |
| | |  Park |
| | |  General Community Use |

XXX Crown Land Reserve Number

Note: Maps show current and proposed categorisation (subject to Crown approval or future public hearings), for lands addressed within this and other future plans of managements

*** categorisation not legally enforceable but provided for consistent management*



0 3.5 7 14 21 28 35
Metres

Date: 12/09/2022

Coordinate System: GDA2020 MGA Zone 56

Council Land - Electricity Easement - Windsor Walk



Map 81 Council Land - Electricity Easement - Windsor Walk

- | | |
|--|---|
|  Reserve Outline | Community Land Category
(under the LG Act 1993) |
|  Crown Land Reserves |  Sportsground |
|  Crown Land devolved to Council ** |  Natural Area |
| |  Park |
| |  General Community Use |

XXX Crown Land Reserve Number

Note: Maps show current and proposed categorisation (subject to Crown approval or future public hearings), for lands addressed within this and other future plans of managements

*** categorisation not legally enforceable but provided for consistent management*




0 3.5 7 14 21 28 35
Metres

Date: 12/09/2022

Coordinate System: GDA2020 MGA Zone 56

Council Land - Gillan End



Map 82 Council Land - Gillan End

Reserve Outline

Crown Land Reserves

Crown Land devolved to Council **

Community Land Category
(under the LG Act 1993)

Sportsground

Natural Area

Park

General Community Use

Note: Maps show current and proposed categorisation (subject to Crown approval or future public hearings), for lands addressed within this and other future plans of managements

*** categorisation not legally enforceable but provided for consistent management*










XXX Crown Land Reserve Number

Council Land - Grandview Street



Map 83 Council Land - Grandview Street

- | | | | |
|--|-----------------------------------|---|-----------------------|
|  | Reserve Outline |  | Sportsground |
|  | Crown Land Reserves |  | Natural Area |
|  | Crown Land devolved to Council ** |  | Park |
| | |  | General Community Use |

XXX Crown Land Reserve Number

Note: Maps show current and proposed categorisation (subject to Crown approval or future public hearings), for lands addressed within this and other future plans of managements

*** categorisation not legally enforceable but provided for consistent management*



0 3.5 7 14 21 28 35
Metres

Date: 12/09/2022

Coordinate System: GDA2020 MGA Zone 56

Council Land - Walkway



Map 86 Council Land - Walkway

Reserve Outline

Crown Land Reserves

Crown Land devolved to Council **

Sportsground

Natural Area

Park

General Community Use

Community Land Category (under the LG Act 1993)

Note: Maps show current and proposed categorisation (subject to Crown approval or future public hearings), for lands addressed within this and other future plans of managements

*** categorisation not legally enforceable but provided for consistent management*



XXX Crown Land Reserve Number

Council Path - Clanville Road



Map 87 Council Path - Clanville Road

Reserve Outline

Crown Land Reserves

Crown Land devolved to Council **

Sportsground

Natural Area

Park

General Community Use

Note: Maps show current and proposed categorisation (subject to Crown approval or future public hearings), for lands addressed within this and other future plans of managements

*** categorisation not legally enforceable but provided for consistent management*



XXX Crown Land Reserve Number

Damour Path



Map 117 Damour Path

- | | | |
|--|-----------------------------------|---|
| | Reserve Outline | Community Land Category
(under the LG Act 1993) |
| | Crown Land Reserves | |
| | Crown Land devolved to Council ** | |
| | | |
| | | |

XXX Crown Land Reserve Number

Note: Maps show current and proposed categorisation (subject to Crown approval or future public hearings), for lands addressed within this and other future plans of managements

*** categorisation not legally enforceable but provided for consistent management*




0 3.5 7 14 21 28 35
Metres

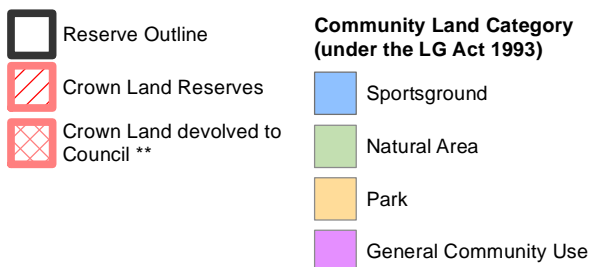
Date: 12/09/2022

Coordinate System: GDA2020 MGA Zone 56

Dorman Crescent Walk



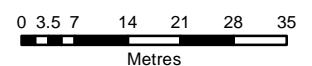
Map 123 Dorman Crescent Walk



XXX Crown Land Reserve Number

Note: Maps show current and proposed categorisation (subject to Crown approval or future public hearings), for lands addressed within this and other future plans of managements

*** categorisation not legally enforceable but provided for consistent management*



Date: 12/09/2022

Coordinate System: GDA2020 MGA Zone 56

Drainage Easement - Eastern Arterial Road

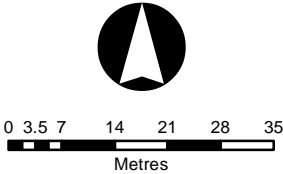


Map 124 Drainage Easement - Eastern Arterial Road

- Reserve Outline
- Crown Land Reserves
- Crown Land devolved to Council **
- Sportsground
- Natural Area
- Park
- General Community Use

Note: Maps show current and proposed categorisation (subject to Crown approval or future public hearings), for lands addressed within this and other future plans of managements

*** categorisation not legally enforceable but provided for consistent management*










XXX Crown Land Reserve Number

Date: 12/09/2022
Coordinate System: GDA2020 MGA Zone 56

Drainage Reserve - Mona Vale Road



Map 126 Drainage Reserve - Mona Vale Road

- | | | |
|---|-----------------------------------|---|
|  | Reserve Outline | Community Land Category
(under the LG Act 1993) |
|  | Crown Land Reserves |  Sportsground |
|  | Crown Land devolved to Council ** |  Natural Area |
| | |  Park |
| | |  General Community Use |

XXX Crown Land Reserve Number

Note: Maps show current and proposed categorisation (subject to Crown approval or future public hearings), for lands addressed within this and other future plans of managements

*** categorisation not legally enforceable but provided for consistent management*




0 3.5 7 14 21 28 35
Metres

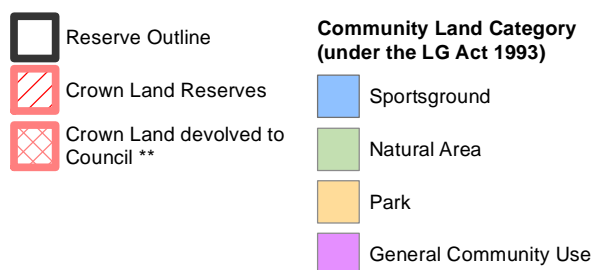
Date: 12/09/2022

Coordinate System: GDA2020 MGA Zone 56

Drainage Reserve - Park Avenue



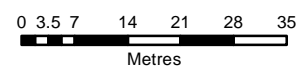
Map 127 Drainage Reserve - Park Avenue



XXX Crown Land Reserve Number

Note: Maps show current and proposed categorisation (subject to Crown approval or future public hearings), for lands addressed within this and other future plans of managements

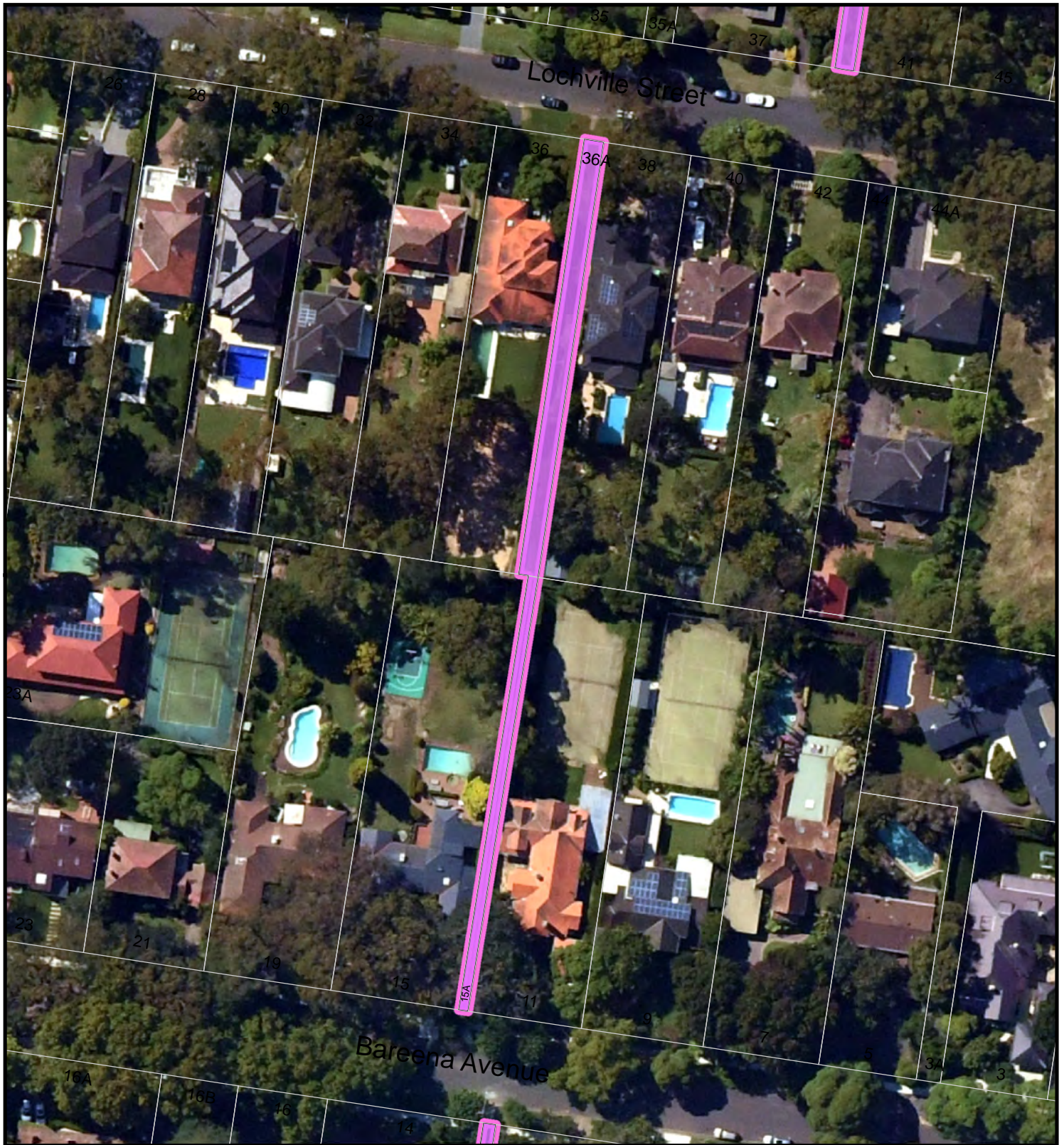
*** categorisation not legally enforceable but provided for consistent management*



Date: 12/09/2022

Coordinate System: GDA2020 MGA Zone 56

Drainage Reserve - Bareena Walk (north)



Map 128 Drainage Reserve - Bareena Walk (north)

- | | |
|--|---|
|  Reserve Outline | Community Land Category
(under the LG Act 1993) |
|  Crown Land Reserves |  Sportsground |
|  Crown Land devolved to Council ** |  Natural Area |
| |  Park |
| |  General Community Use |

XXX Crown Land Reserve Number

Note: Maps show current and proposed categorisation (subject to Crown approval or future public hearings), for lands addressed within this and other future plans of managements

*** categorisation not legally enforceable but provided for consistent management*

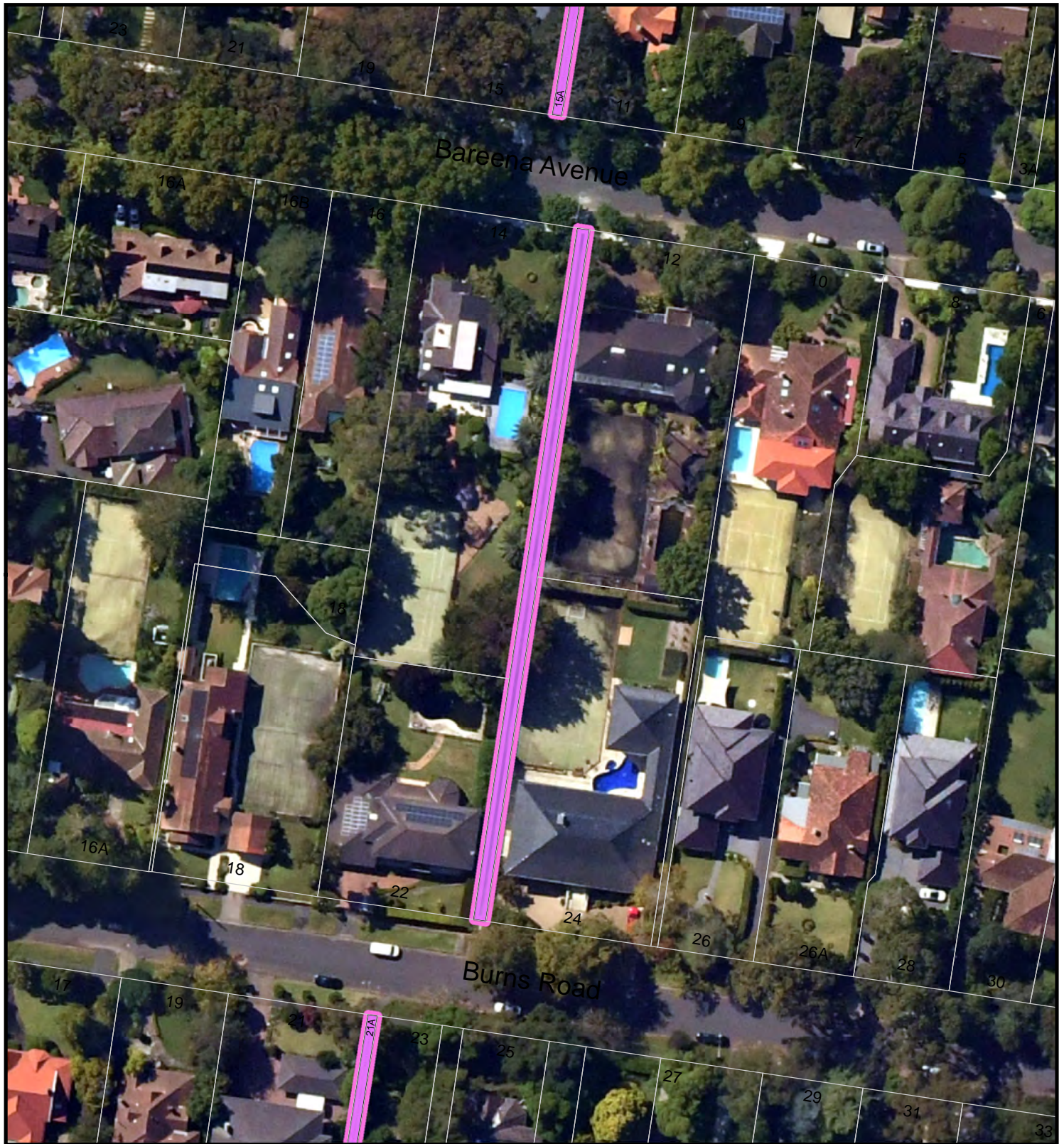


0 3.5 7 14 21 28 35
Metres

Date: 12/09/2022

Coordinate System: GDA2020 MGA Zone 56

Drainage Reserve - Bareena Walk (south)



Map 129 Drainage Reserve - Bareena Walk (south)

- | | |
|--|---|
|  Reserve Outline | Community Land Category
(under the LG Act 1993) |
|  Crown Land Reserves |  Sportsground |
|  Crown Land devolved to Council ** |  Natural Area |
| |  Park |
| |  General Community Use |

XXX Crown Land Reserve Number

Note: Maps show current and proposed categorisation (subject to Crown approval or future public hearings), for lands addressed within this and other future plans of managements

*** categorisation not legally enforceable but provided for consistent management*



0 3.5 7 14 21 28 35
Metres

Date: 12/09/2022
Coordinate System: GDA2020 MGA Zone 56

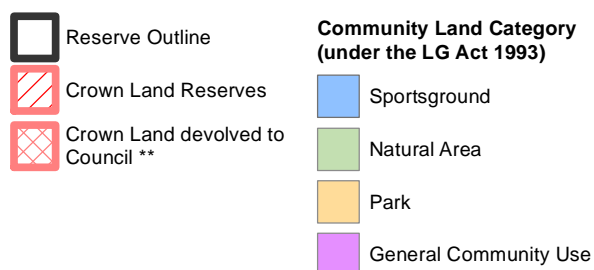
Drainage Reserve - Boundary Street



Drainage Reserve - Boundary Street



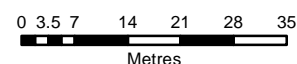
Map 131 Drainage Reserve - Boundary Street



XXX Crown Land Reserve Number

Note: Maps show current and proposed categorisation (subject to Crown approval or future public hearings), for lands addressed within this and other future plans of managements

*** categorisation not legally enforceable but provided for consistent management*



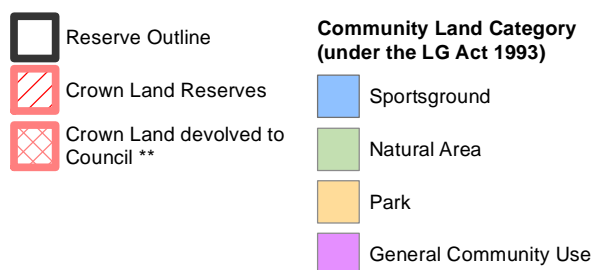
Date: 12/09/2022

Coordinate System: GDA2020 MGA Zone 56

Drainage Reserve - Calga Street



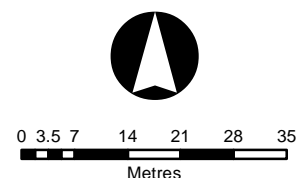
Map 132 Drainage Reserve - Calga Street



XXX Crown Land Reserve Number

Note: Maps show current and proposed categorisation (subject to Crown approval or future public hearings), for lands addressed within this and other future plans of managements

*** categorisation not legally enforceable but provided for consistent management*



Date: 12/09/2022
Coordinate System: GDA2020 MGA Zone 56

Drainage Reserve - Calvert Avenue



Map 133 Drainage Reserve - Calvert Avenue

- | | | |
|--|-----------------------------------|---|
|  | Reserve Outline | Community Land Category
(under the LG Act 1993) |
|  | Crown Land Reserves |  Sportsground |
|  | Crown Land devolved to Council ** |  Natural Area |
| | |  Park |
| | |  General Community Use |

XXX Crown Land Reserve Number

Note: Maps show current and proposed categorisation (subject to Crown approval or future public hearings), for lands addressed within this and other future plans of managements

*** categorisation not legally enforceable but provided for consistent management*




0 3.5 7 14 21 28 35
Metres

Date: 12/09/2022

Coordinate System: GDA2020 MGA Zone 56

Drainage Reserve - Duntroon Avenue



Map 134 Drainage Reserve - Duntroon Avenue

- Reserve Outline

Crown Land Reserves

Crown Land devolved to Council **
- Community Land Category
(under the LG Act 1993)

Sportsground

Natural Area

Park


General Community Use

Note: Maps show current and proposed categorisation (subject to Crown approval or future public hearings), for lands addressed within this and other future plans of managements

*** categorisation not legally enforceable but provided for consistent management*



Drainage Reserve - Fitzroy Street



Map 135 Drainage Reserve - Fitzroy Street



Community Land Category (under the LG Act 1993)



XXX Crown Land Reserve Number

Note: Maps show current and proposed categorisation (subject to Crown approval or future public hearings), for lands addressed within this and other future plans of managements

*** categorisation not legally enforceable but provided for consistent management*

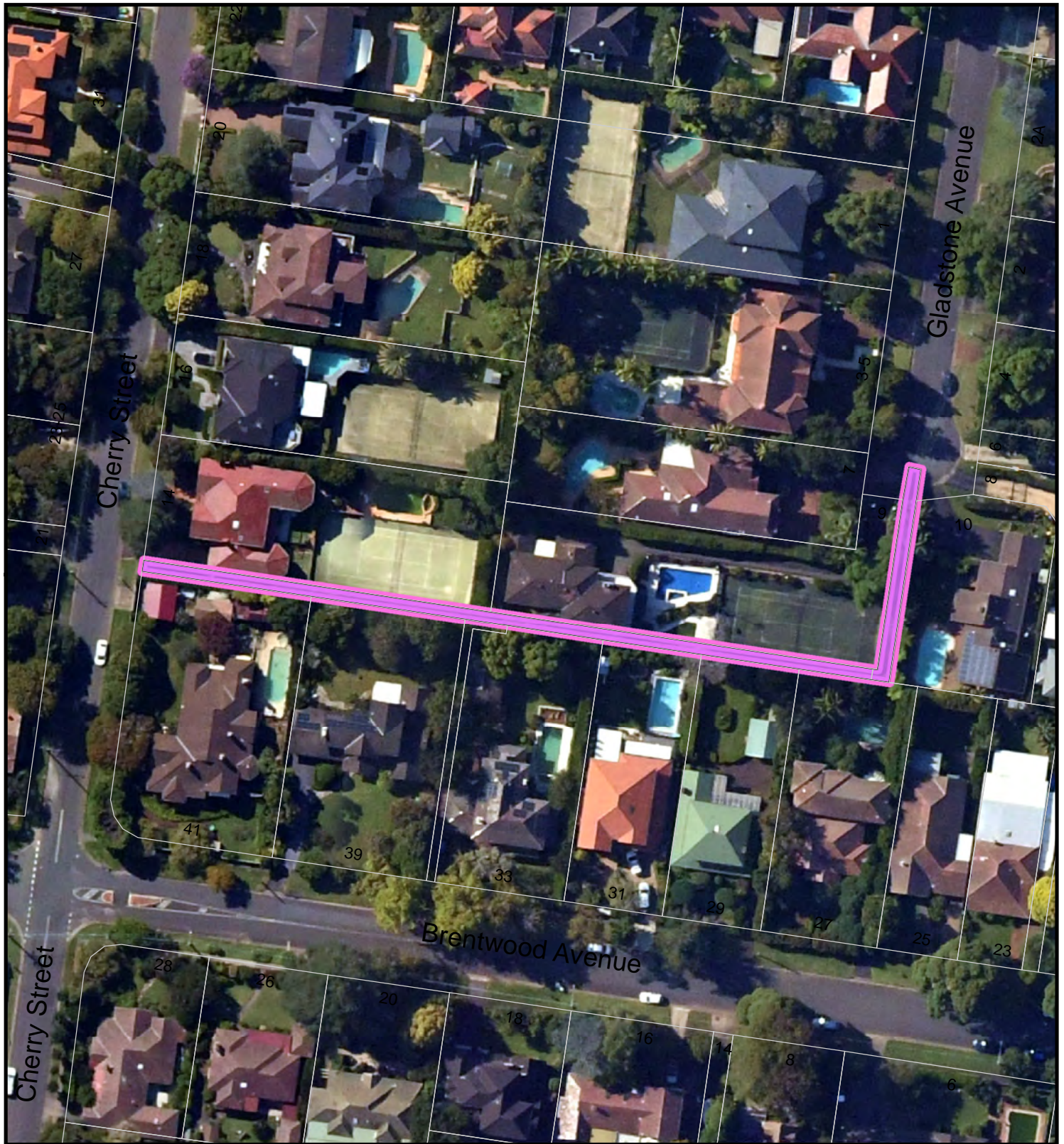


0 3.5 7 14 21 28 35
Metres

Date: 12/09/2022

Coordinate System: GDA2020 MGA Zone 56

Drainage Reserve - Gladstone Avenue



Map 136 Drainage Reserve - Gladstone Avenue

- | | |
|--|---|
|  Reserve Outline | Community Land Category
(under the LG Act 1993) |
|  Crown Land Reserves |  Sportsground |
|  Crown Land devolved to Council ** |  Natural Area |
| |  Park |
| |  General Community Use |

XXX Crown Land Reserve Number

Note: Maps show current and proposed categorisation (subject to Crown approval or future public hearings), for lands addressed within this and other future plans of managements

*** categorisation not legally enforceable but provided for consistent management*



0 3.5 7 14 21 28 35
Metres








Date: 12/09/2022

Coordinate System: GDA2020 MGA Zone 56

Drainage Reserve - Glen Road



Map 137 Drainage Reserve - Glen Road

- | | | |
|--|-----------------------------------|---|
|  | Reserve Outline | Community Land Category
(under the LG Act 1993) |
|  | Crown Land Reserves |  Sportsground |
|  | Crown Land devolved to Council ** |  Natural Area |
| | |  Park |
| | |  General Community Use |

XXX Crown Land Reserve Number

Note: Maps show current and proposed categorisation (subject to Crown approval or future public hearings), for lands addressed within this and other future plans of managements

*** categorisation not legally enforceable but provided for consistent management*



0 4 8 16 24 32 40
Metres

Date: 12/09/2022

Coordinate System: GDA2020 MGA Zone 56

Drainage Reserve - Highlands Walk



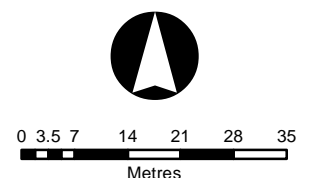
Map 138 Drainage Reserve - Highlands Walk

- | | |
|--|---|
|  Reserve Outline | Community Land Category
(under the LG Act 1993) |
|  Crown Land Reserves |  Sportsground |
|  Crown Land devolved to Council ** |  Natural Area |
| |  Park |
| |  General Community Use |

XXX Crown Land Reserve Number

Note: Maps show current and proposed categorisation (subject to Crown approval or future public hearings), for lands addressed within this and other future plans of managements

*** categorisation not legally enforceable but provided for consistent management*










Date: 12/09/2022
Coordinate System: GDA2020 MGA Zone 56

Drainage Reserve - Kulgoa Road



Map 139 Drainage Reserve - Kulgoa Road

- | | | | |
|--|-----------------------------------|---|-----------------------|
|  | Reserve Outline |  | Sportsground |
|  | Crown Land Reserves |  | Natural Area |
|  | Crown Land devolved to Council ** |  | Park |
| | |  | General Community Use |

XXX Crown Land Reserve Number

Note: Maps show current and proposed categorisation (subject to Crown approval or future public hearings), for lands addressed within this and other future plans of managements

*** categorisation not legally enforceable but provided for consistent management*

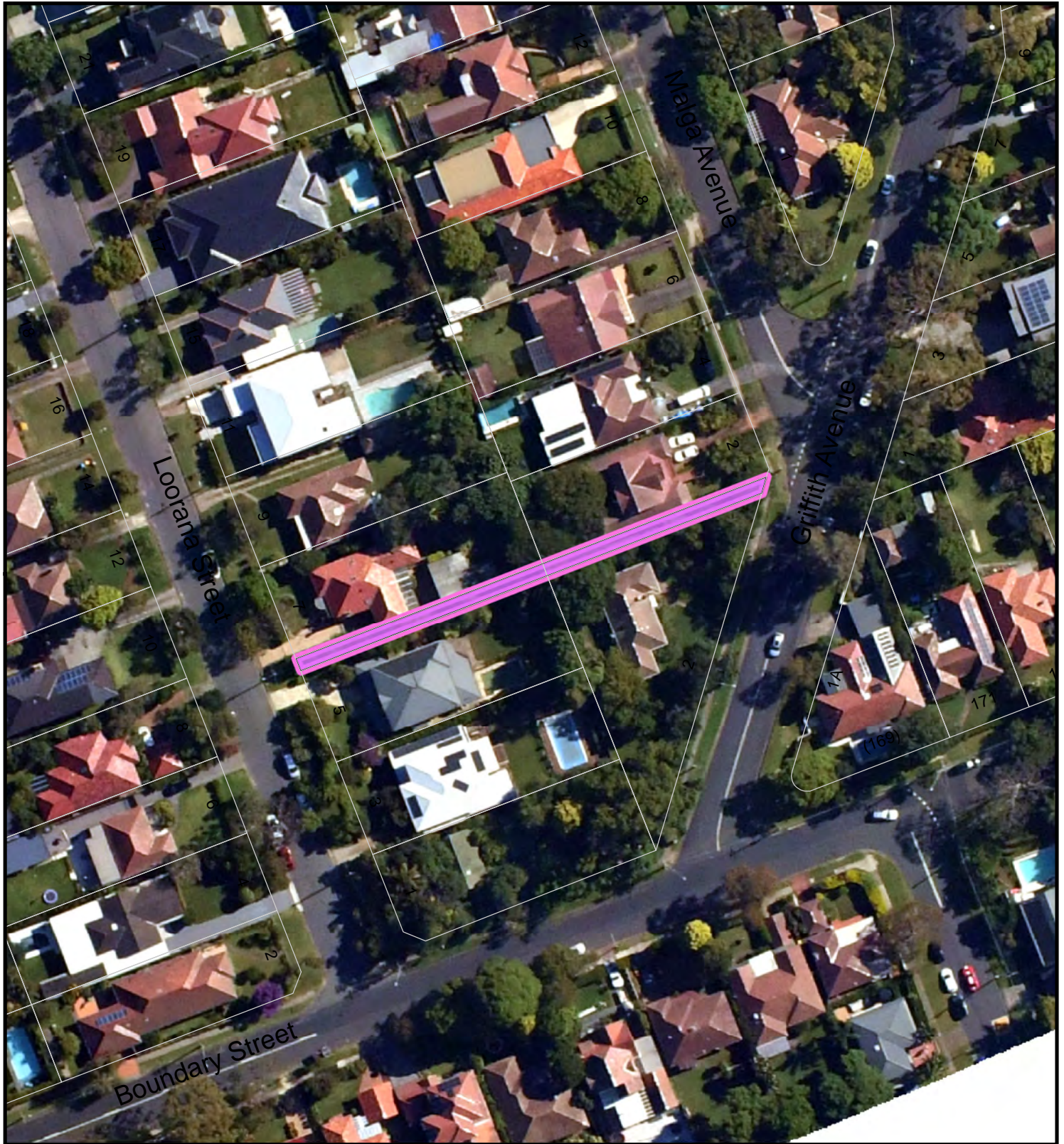


0 5 10 20 30 40 50
Metres

Date: 12/09/2022

Coordinate System: GDA2020 MGA Zone 56

Drainage Reserve - Loorana Street



Map 141 Drainage Reserve - Loorana Street

- | | | | |
|--|-----------------------------------|---|-----------------------|
|  | Reserve Outline |  | Sportsground |
|  | Crown Land Reserves |  | Natural Area |
|  | Crown Land devolved to Council ** |  | Park |
| | |  | General Community Use |

XXX Crown Land Reserve Number

Note: Maps show current and proposed categorisation (subject to Crown approval or future public hearings), for lands addressed within this and other future plans of managements

*** categorisation not legally enforceable but provided for consistent management*

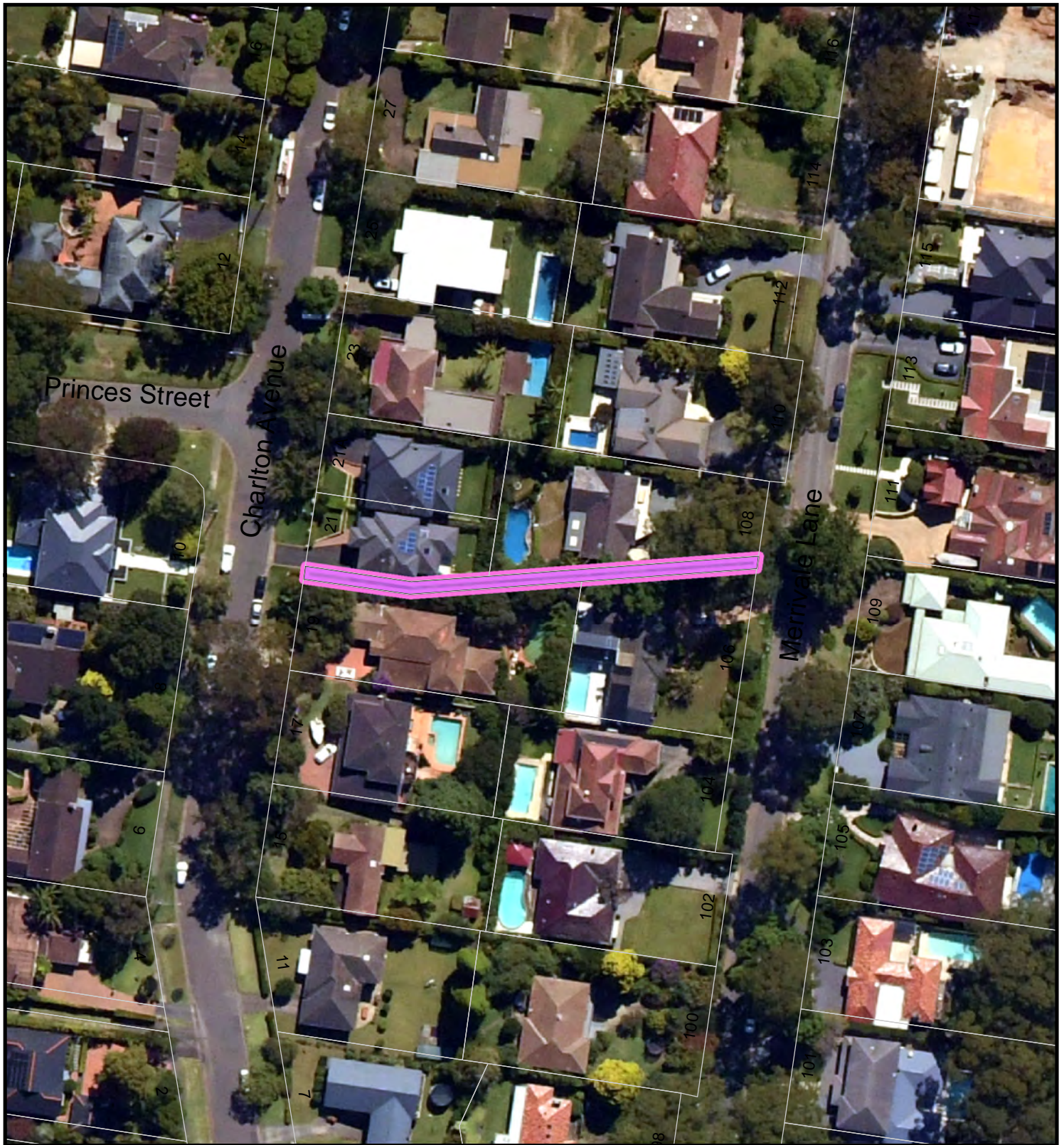


0 3.5 7 14 21 28 35
Metres

Date: 12/09/2022

Coordinate System: GDA2020 MGA Zone 56

Drainage Reserve - Merrivale Lane



Map 142 Drainage Reserve - Merrivale Lane

- | | | | |
|--|-----------------------------------|--|-----------------------|
| | Reserve Outline | | Sportsground |
| | Crown Land Reserves | | Natural Area |
| | Crown Land devolved to Council ** | | Park |
| | | | General Community Use |

XXX Crown Land Reserve Number

Note: Maps show current and proposed categorisation (subject to Crown approval or future public hearings), for lands addressed within this and other future plans of managements

*** categorisation not legally enforceable but provided for consistent management*



0 3.5 7 14 21 28 35
Metres

Date: 12/09/2022

Coordinate System: GDA2020 MGA Zone 56

Drainage Reserve - Milray Street



Map 143 Drainage Reserve - Milray Street

- Reserve Outline

Crown Land Reserves

Crown Land devolved to Council **
- Community Land Category
(under the LG Act 1993)

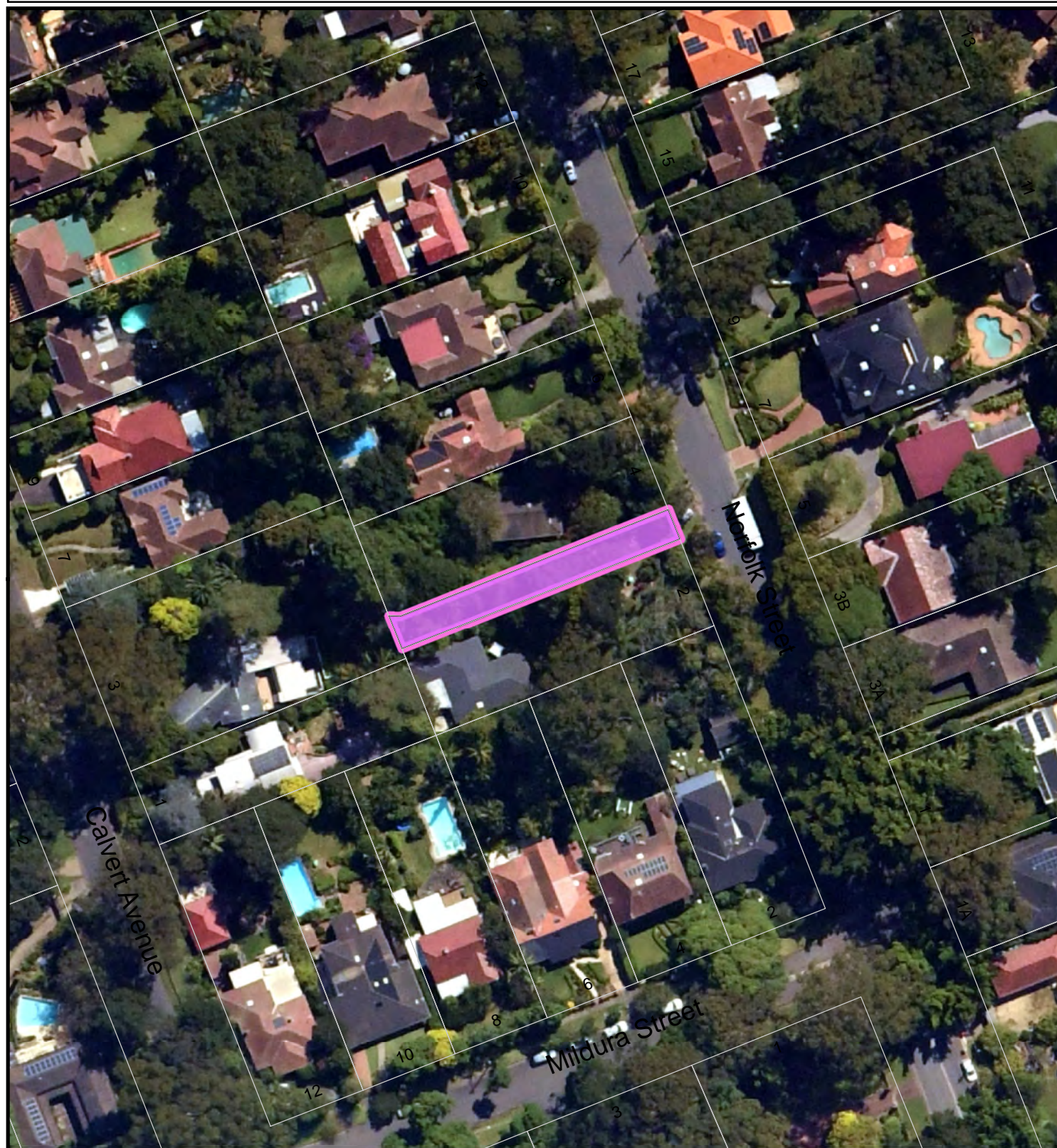
Sportsground

Natural Area

Park

General Community Use
- Note: Maps show current and proposed categorisation (subject to Crown approval or future public hearings), for lands addressed within this and other future plans of managements*
- ** categorisation not legally enforceable but provided for consistent management*
-
-
- XXX Crown Land Reserve Number
- Date: 12/09/2022
Coordinate System: GDA2020 MGA Zone 56

Drainage Reserve - Norfolk Street



Map 144 Drainage Reserve - Norfolk Street

- | | | |
|--|-----------------------------------|---|
| | Reserve Outline | Community Land Category
(under the LG Act 1993) |
| | Crown Land Reserves | |
| | Crown Land devolved to Council ** | |
| | | |
| | | |

XXX Crown Land Reserve Number

Note: Maps show current and proposed categorisation (subject to Crown approval or future public hearings), for lands addressed within this and other future plans of managements

*** categorisation not legally enforceable but provided for consistent management*



0 3.5 7 14 21 28 35
Metres

Date: 12/09/2022

Coordinate System: GDA2020 MGA Zone 56

Drainage Reserve - Ortona Road



Map 145 Drainage Reserve - Ortona Road



Reserve Outline



Crown Land Reserves



Crown Land devolved to Council **

Community Land Category (under the LG Act 1993)



Sportsground



Natural Area



Park



General Community Use

Note: Maps show current and proposed categorisation (subject to Crown approval or future public hearings), for lands addressed within this and other future plans of managements

*** categorisation not legally enforceable but provided for consistent management*

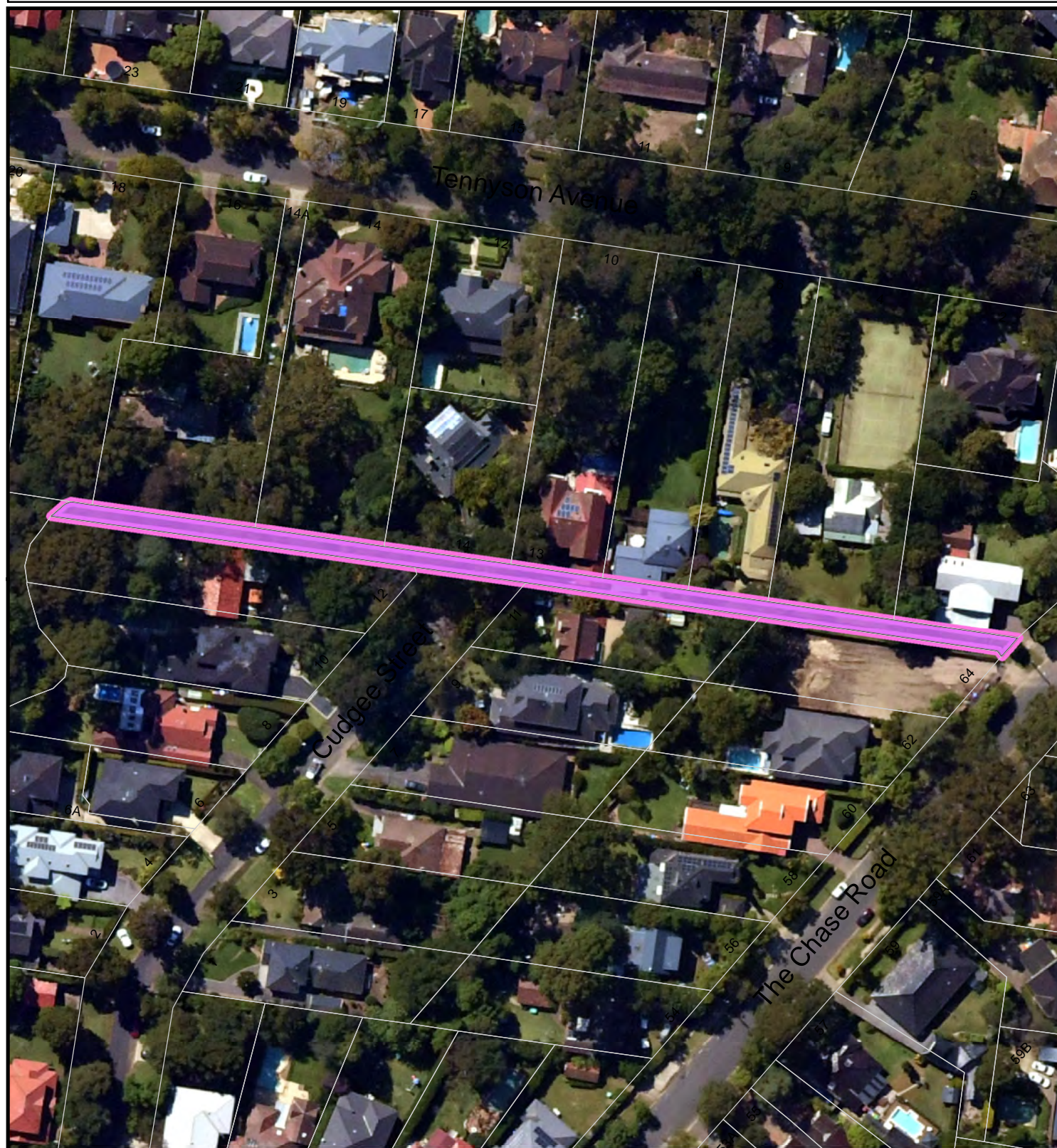


0 3.5 7 14 21 28 35
Metres








XXX Crown Land Reserve Number

Date: 12/09/2022
Coordinate System: GDA2020 MGA Zone 56

Drainage Reserve - Park Grove Lane



Map 146 Drainage Reserve - Park Grove Lane

- | | | | |
|--|-----------------------------------|---|-----------------------|
|  | Reserve Outline |  | Sportsground |
|  | Crown Land Reserves |  | Natural Area |
|  | Crown Land devolved to Council ** |  | Park |
| | |  | General Community Use |

XXX Crown Land Reserve Number

Note: Maps show current and proposed categorisation (subject to Crown approval or future public hearings), for lands addressed within this and other future plans of managements

*** categorisation not legally enforceable but provided for consistent management*




0 4 8 16 24 32 40
Metres








Date: 12/09/2022

Coordinate System: GDA2020 MGA Zone 56

Drainage Reserve - Pentecost Avenue



Map 147 Drainage Reserve - Pentecost Avenue

- | | | | |
|--|-----------------------------------|---|-----------------------|
|  | Reserve Outline |  | Sportsground |
|  | Crown Land Reserves |  | Natural Area |
|  | Crown Land devolved to Council ** |  | Park |
| | |  | General Community Use |

XXX Crown Land Reserve Number

Note: Maps show current and proposed categorisation (subject to Crown approval or future public hearings), for lands addressed within this and other future plans of managements

*** categorisation not legally enforceable but provided for consistent management*



0 3.5 7 14 21 28 35
Metres

Date: 12/09/2022

Coordinate System: GDA2020 MGA Zone 56

Drainage Reserve - Quebec Avenue



Map 148 Drainage Reserve - Quebec Avenue

- | | | |
|--|-----------------------------------|---|
|  | Reserve Outline | Community Land Category
(under the LG Act 1993) |
|  | Crown Land Reserves |  Sportsground |
|  | Crown Land devolved to Council ** |  Natural Area |
| | |  Park |
| | |  General Community Use |

XXX Crown Land Reserve Number

Note: Maps show current and proposed categorisation (subject to Crown approval or future public hearings), for lands addressed within this and other future plans of managements

*** categorisation not legally enforceable but provided for consistent management*



0 3.5 7 14 21 28 35
Metres








Date: 12/09/2022

Coordinate System: GDA2020 MGA Zone 56

Drainage Reserve - Rowe Street



Map 149 Drainage Reserve - Rowe Street

- | | |
|--|---|
|  Reserve Outline | Community Land Category
(under the LG Act 1993) |
|  Crown Land Reserves |  Sportsground |
|  Crown Land devolved to Council ** |  Natural Area |
| |  Park |
| |  General Community Use |

XXX Crown Land Reserve Number

Note: Maps show current and proposed categorisation (subject to Crown approval or future public hearings), for lands addressed within this and other future plans of managements

*** categorisation not legally enforceable but provided for consistent management*










0 3.5 7 14 21 28 35
Metres

Date: 12/09/2022
Coordinate System: GDA2020 MGA Zone 56

Drainage Reserve - Stanhope Road



Map 150 Drainage Reserve - Stanhope Road

- | | | | |
|--|-----------------------------------|---|-----------------------|
|  | Reserve Outline |  | Sportsground |
|  | Crown Land Reserves |  | Natural Area |
|  | Crown Land devolved to Council ** |  | Park |
| | |  | General Community Use |

XXX Crown Land Reserve Number

Note: Maps show current and proposed categorisation (subject to Crown approval or future public hearings), for lands addressed within this and other future plans of managements

*** categorisation not legally enforceable but provided for consistent management*



0 3.5 7 14 21 28 35
Metres

Date: 12/09/2022

Coordinate System: GDA2020 MGA Zone 56

Drainage Reserve - Sutherland Avenue



Map 151 Drainage Reserve - Sutherland Avenue

- | | |
|--|---|
|  Reserve Outline | Community Land Category
(under the LG Act 1993) |
|  Crown Land Reserves |  Sportsground |
|  Crown Land devolved to Council ** |  Natural Area |
| |  Park |
| |  General Community Use |

XXX Crown Land Reserve Number

Note: Maps show current and proposed categorisation (subject to Crown approval or future public hearings), for lands addressed within this and other future plans of managements

*** categorisation not legally enforceable but provided for consistent management*

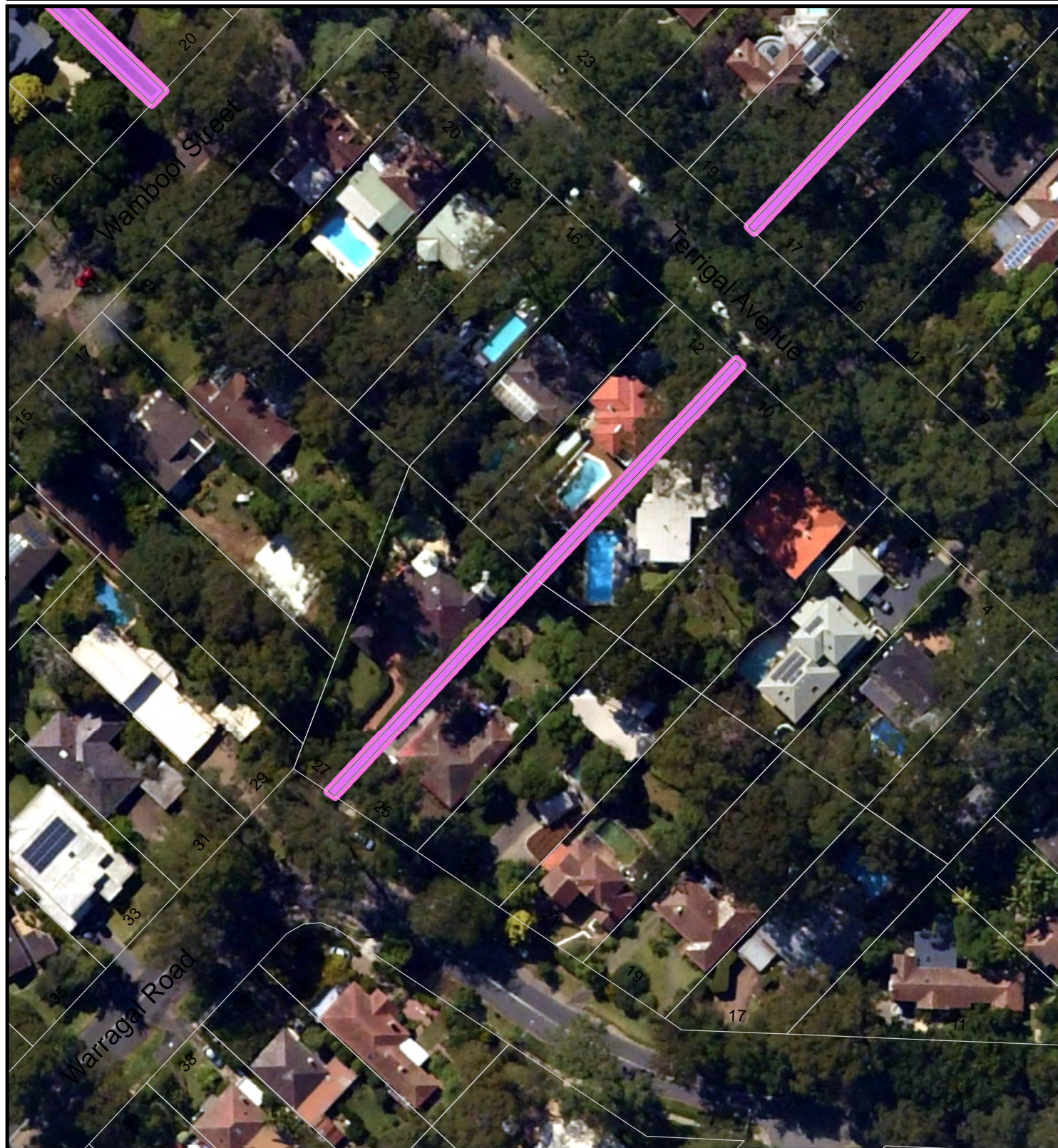


0 3.5 7 14 21 28 35
Metres

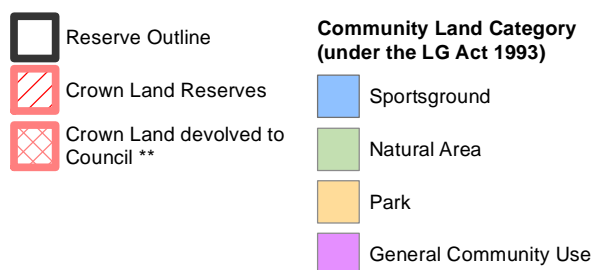
Date: 12/09/2022

Coordinate System: GDA2020 MGA Zone 56

Drainage Reserve - Warragal Road

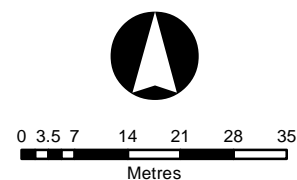


Map 153 Drainage Reserve - Warragal Road



Note: Maps show current and proposed categorisation (subject to Crown approval or future public hearings), for lands addressed within this and other future plans of managements

*** categorisation not legally enforceable but provided for consistent management*



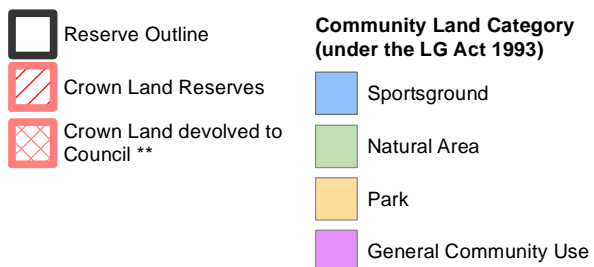
XXX Crown Land Reserve Number

Date: 12/09/2022
Coordinate System: GDA2020 MGA Zone 56

Drainage Reserve Griffith Path



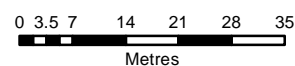
Map 155 Drainage Reserve Griffith Path



XXX Crown Land Reserve Number

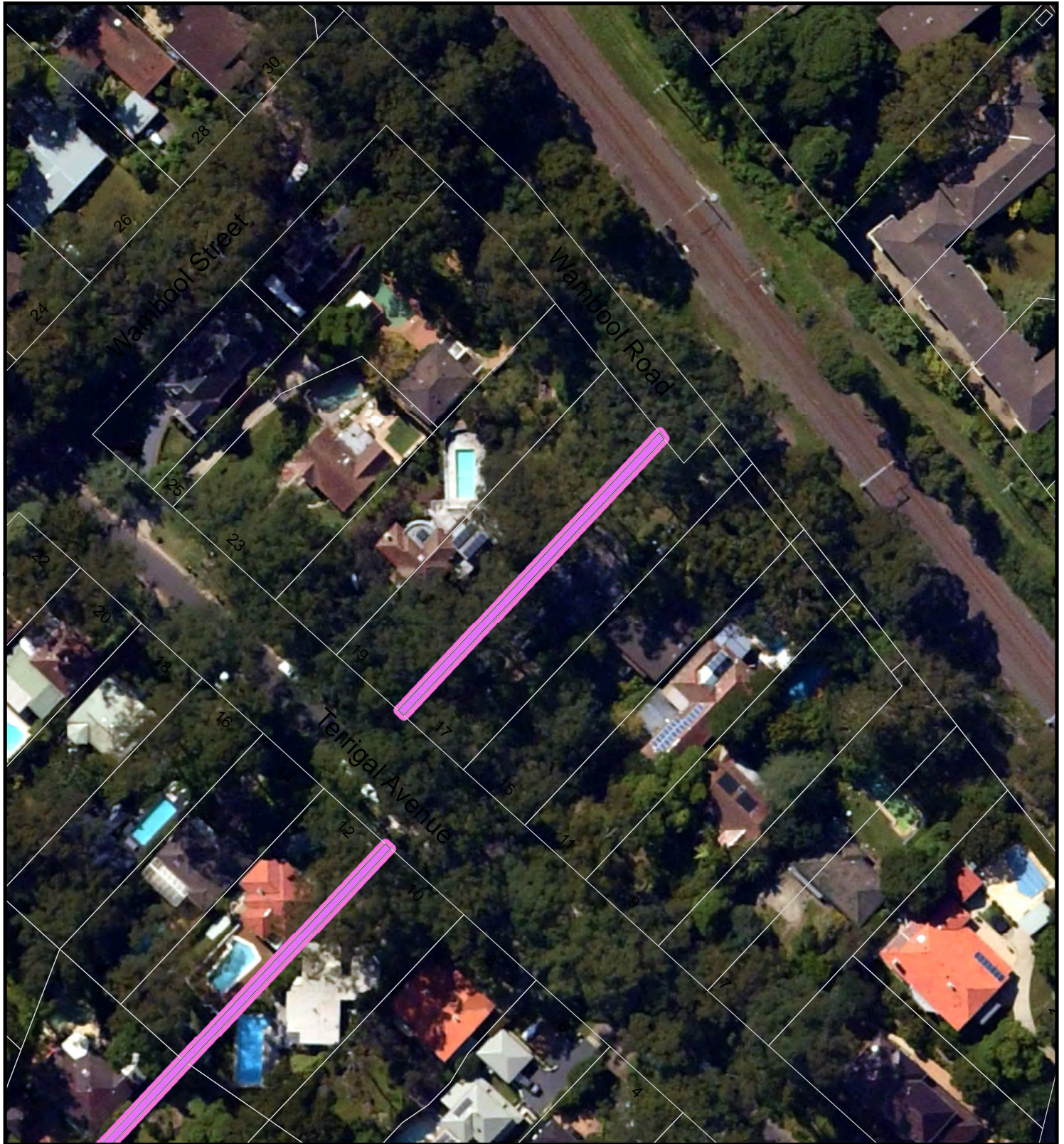
Note: Maps show current and proposed categorisation (subject to Crown approval or future public hearings), for lands addressed within this and other future plans of managements

*** categorisation not legally enforceable but provided for consistent management*



Date: 12/09/2022
Coordinate System: GDA2020 MGA Zone 56

Drainage Reserve -Terrigal Avenue



Map 156 Drainage Reserve -Terrigal Avenue

- | | | |
|--|-----------------------------------|--|
| | Reserve Outline | Community Land Category
(under the LG Act 1993) |
| | Crown Land Reserves | |
| | Crown Land devolved to Council ** | |
| | | |
| | | |

XXX Crown Land Reserve Number

Note: Maps show current and proposed categorisation (subject to Crown approval or future public hearings), for lands addressed within this and other future plans of managements

*** categorisation not legally enforceable but provided for consistent management*



0 3.5 7 14 21 28 35
Metres








Date: 12/09/2022

Coordinate System: GDA2020 MGA Zone 56

Eastgate Avenue



Map 163 Eastgate Avenue

- | | |
|--|---|
|  Reserve Outline | Community Land Category
(under the LG Act 1993) |
|  Crown Land Reserves |  Sportsground |
|  Crown Land devolved to Council ** |  Natural Area |
| |  Park |
| |  General Community Use |

XXX Crown Land Reserve Number

Note: Maps show current and proposed categorisation (subject to Crown approval or future public hearings), for lands addressed within this and other future plans of managements

*** categorisation not legally enforceable but provided for consistent management*



0 3.5 7 14 21 28 35
Metres








Date: 12/09/2022

Coordinate System: GDA2020 MGA Zone 56

Eppleston Walk



Map 168 Eppleston Walk

- | | | |
|---|-----------------------------------|---|
|  | Reserve Outline | Community Land Category
(under the LG Act 1993) |
|  | Crown Land Reserves |  Sportsground |
|  | Crown Land devolved to Council ** |  Natural Area |
| | |  Park |
| | |  General Community Use |

XXX Crown Land Reserve Number

Note: Maps show current and proposed categorisation (subject to Crown approval or future public hearings), for lands addressed within this and other future plans of managements

*** categorisation not legally enforceable but provided for consistent management*

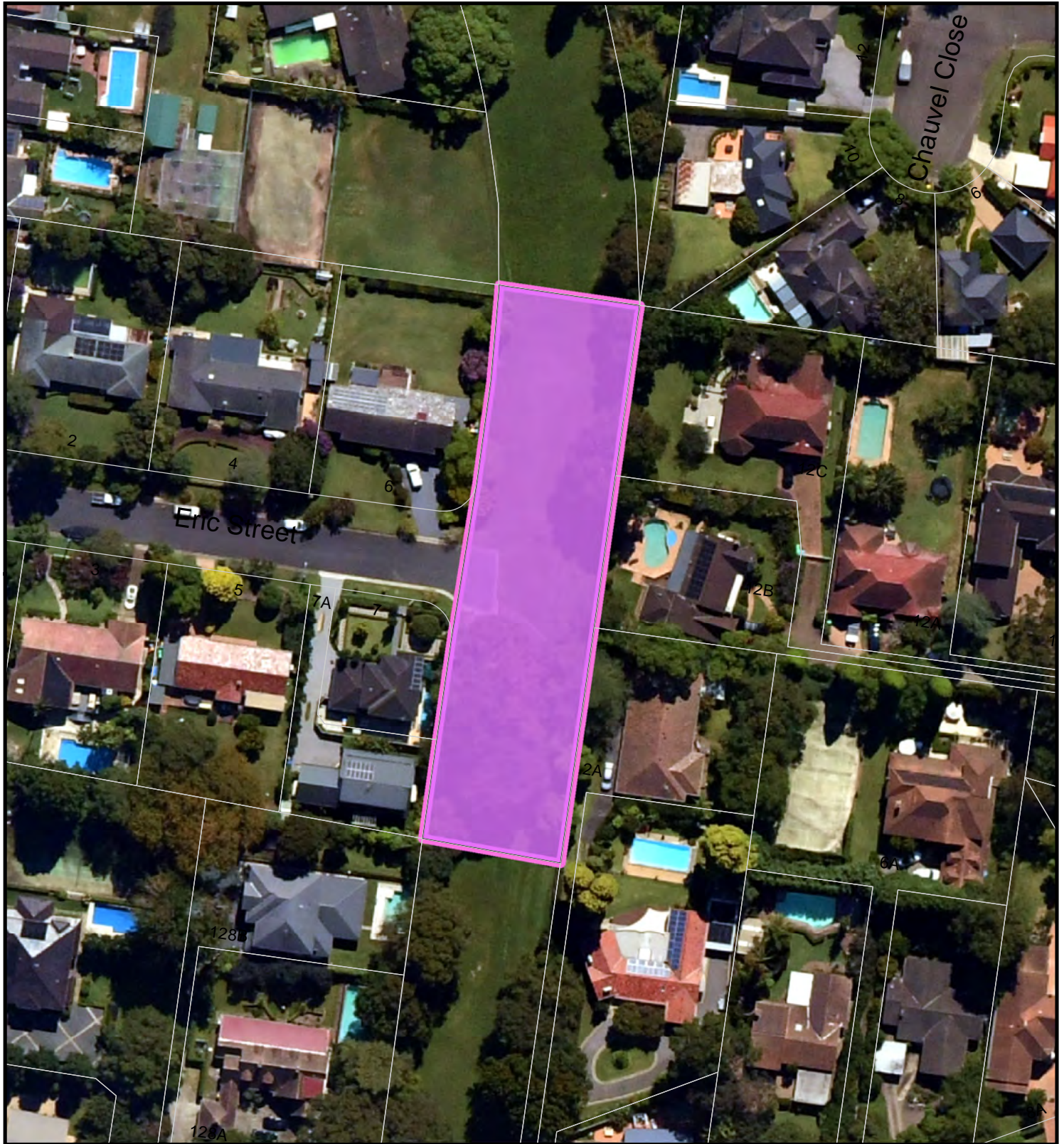


0 3.5 7 14 21 28 35
Metres

Date: 12/09/2022

Coordinate System: GDA2020 MGA Zone 56

Ericks End



Map 169 Ericks End

- | | | |
|--|-----------------------------------|---|
|  | Reserve Outline | Community Land Category
(under the LG Act 1993) |
|  | Crown Land Reserves |  Sportsground |
|  | Crown Land devolved to Council ** |  Natural Area |
| | |  Park |
| | |  General Community Use |

XXX Crown Land Reserve Number

Note: Maps show current and proposed categorisation (subject to Crown approval or future public hearings), for lands addressed within this and other future plans of managements

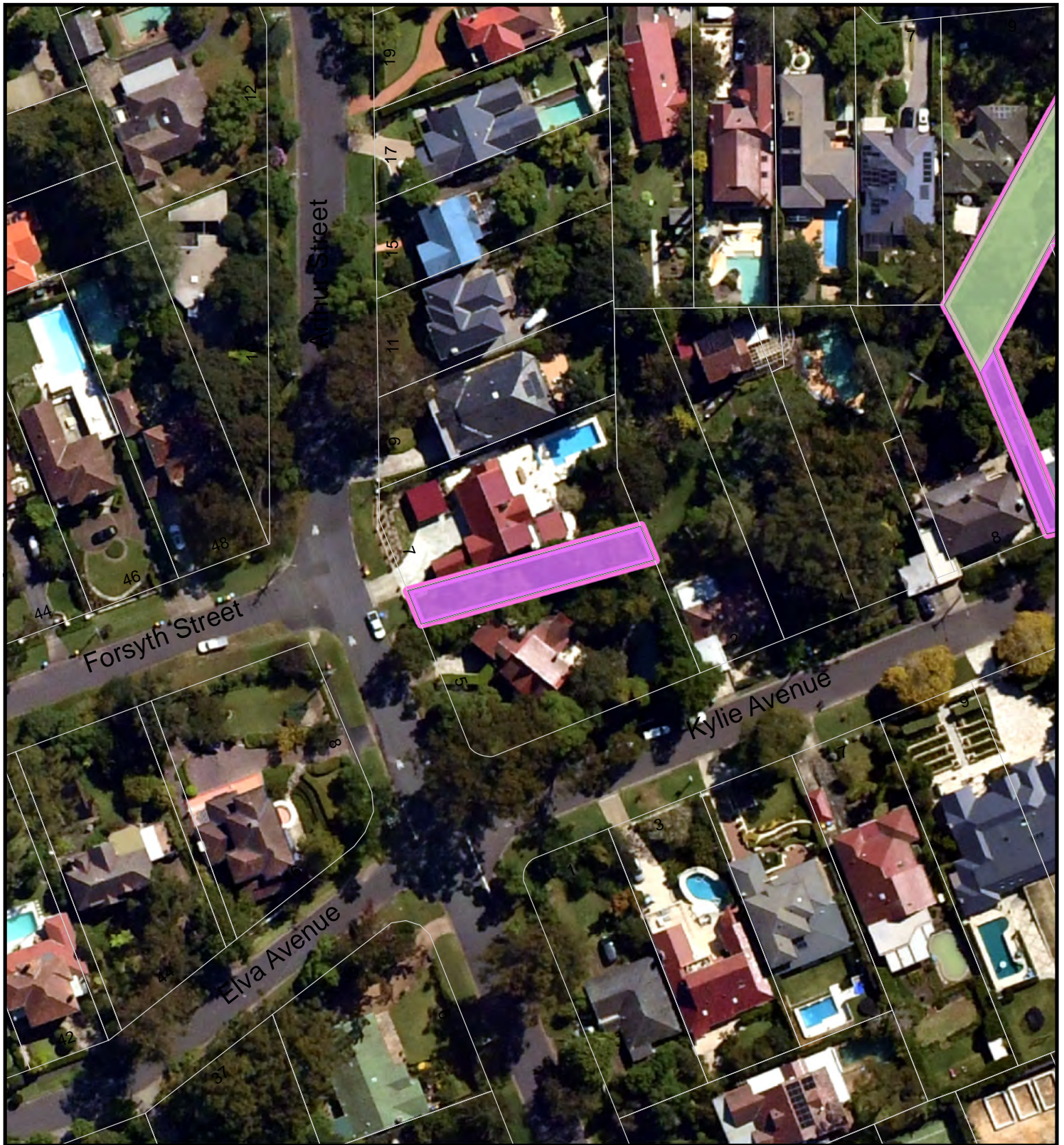
*** categorisation not legally enforceable but provided for consistent management*



0 3.5 7 14 21 28 35
Metres

Date: 12/09/2022
Coordinate System: GDA2020 MGA Zone 56

Forsyth End



Map 174 Forsyth End

- | | |
|--|---|
|  Reserve Outline | Community Land Category
(under the LG Act 1993) |
|  Crown Land Reserves |  Sportsground |
|  Crown Land devolved to Council ** |  Natural Area |
| |  Park |
| |  General Community Use |

XXX Crown Land Reserve Number

Note: Maps show current and proposed categorisation (subject to Crown approval or future public hearings), for lands addressed within this and other future plans of managements


*** categorisation not legally enforceable but provided for consistent management*



0 3.5 7 14 21 28 35
Metres

Date: 12/09/2022
Coordinate System: GDA2020 MGA Zone 56

Gibran Path



Map 182 Gibran Path

- | | | |
|--|-----------------------------------|---|
|  | Reserve Outline | Community Land Category
(under the LG Act 1993) |
|  | Crown Land Reserves |  Sportsground |
|  | Crown Land devolved to Council ** |  Natural Area |
| | |  Park |
| | |  General Community Use |

XXX Crown Land Reserve Number

Note: Maps show current and proposed categorisation (subject to Crown approval or future public hearings), for lands addressed within this and other future plans of managements

*** categorisation not legally enforceable but provided for consistent management*




0 3.5 7 14 21 28 35
Metres

Date: 12/09/2022

Coordinate System: GDA2020 MGA Zone 56

Governors Walk



Map 195 Governors Walk

- | | | | |
|--|-----------------------------------|---|-----------------------|
|  | Reserve Outline |  | Sportsground |
|  | Crown Land Reserves |  | Natural Area |
|  | Crown Land devolved to Council ** |  | Park |
| | |  | General Community Use |

XXX Crown Land Reserve Number

Note: Maps show current and proposed categorisation (subject to Crown approval or future public hearings), for lands addressed within this and other future plans of managements

*** categorisation not legally enforceable but provided for consistent management*

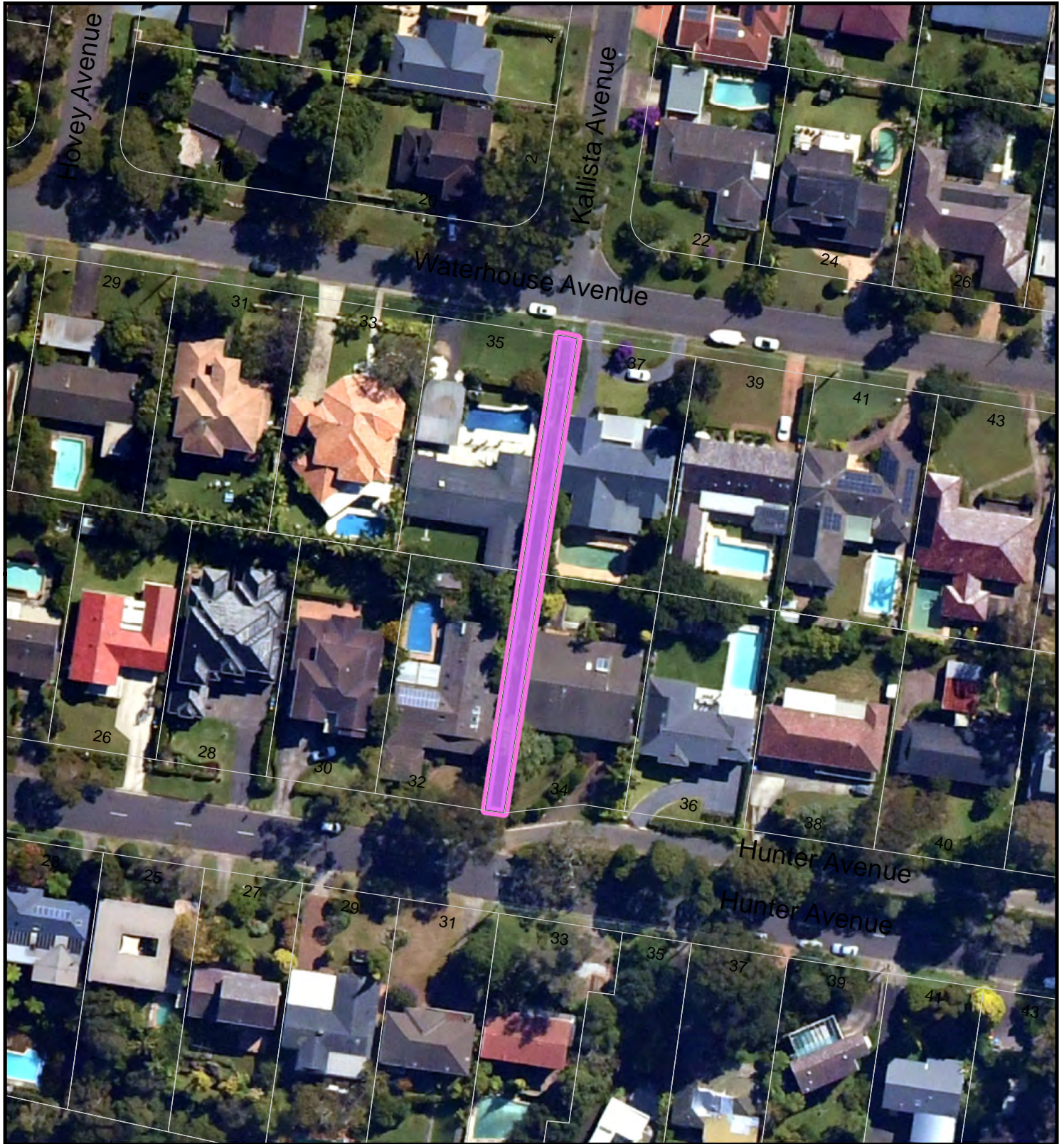


0 3.5 7 14 21 28 35
Metres

Date: 12/09/2022

Coordinate System: GDA2020 MGA Zone 56

Hunter Path



Map 219 Hunter Path

- | | | |
|--|-----------------------------------|---|
|  | Reserve Outline | Community Land Category
(under the LG Act 1993) |
|  | Crown Land Reserves |  Sportsground |
|  | Crown Land devolved to Council ** |  Natural Area |
| | |  Park |
| | |  General Community Use |

XXX Crown Land Reserve Number

Note: Maps show current and proposed categorisation (subject to Crown approval or future public hearings), for lands addressed within this and other future plans of managements

*** categorisation not legally enforceable but provided for consistent management*

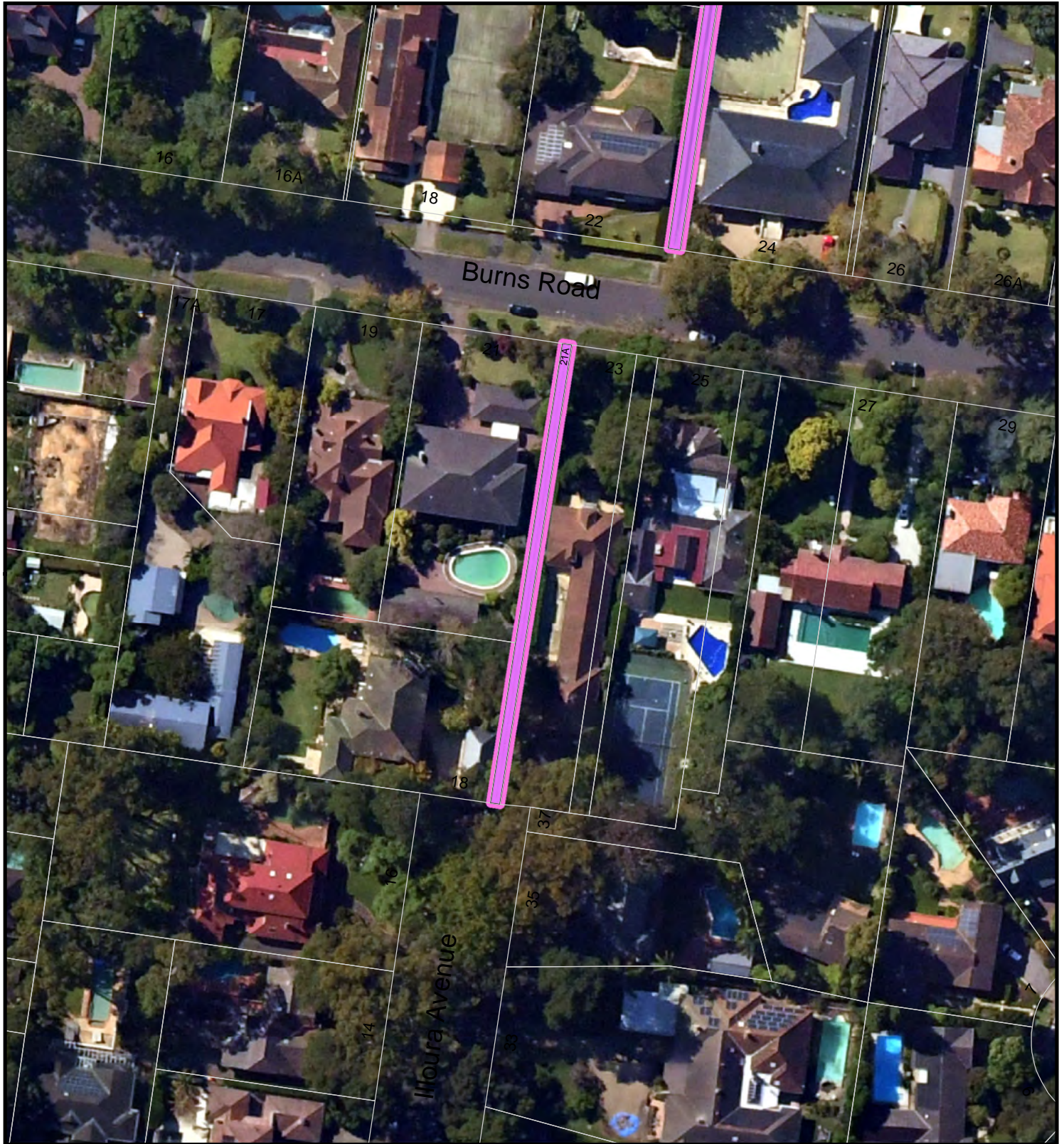


0 3.5 7 14 21 28 35
Metres

Date: 12/09/2022

Coordinate System: GDA2020 MGA Zone 56

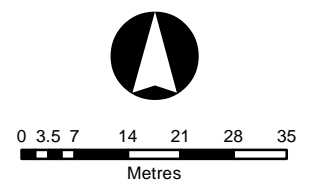
Illoura Path



Map 223 Illoura Path

- | | | |
|--|-----------------------------------|---|
|  | Reserve Outline | Community Land Category
(under the LG Act 1993) |
|  | Crown Land Reserves |  Sportsground |
|  | Crown Land devolved to Council ** |  Natural Area |
| | |  Park |
| | |  General Community Use |

XXX Crown Land Reserve Number



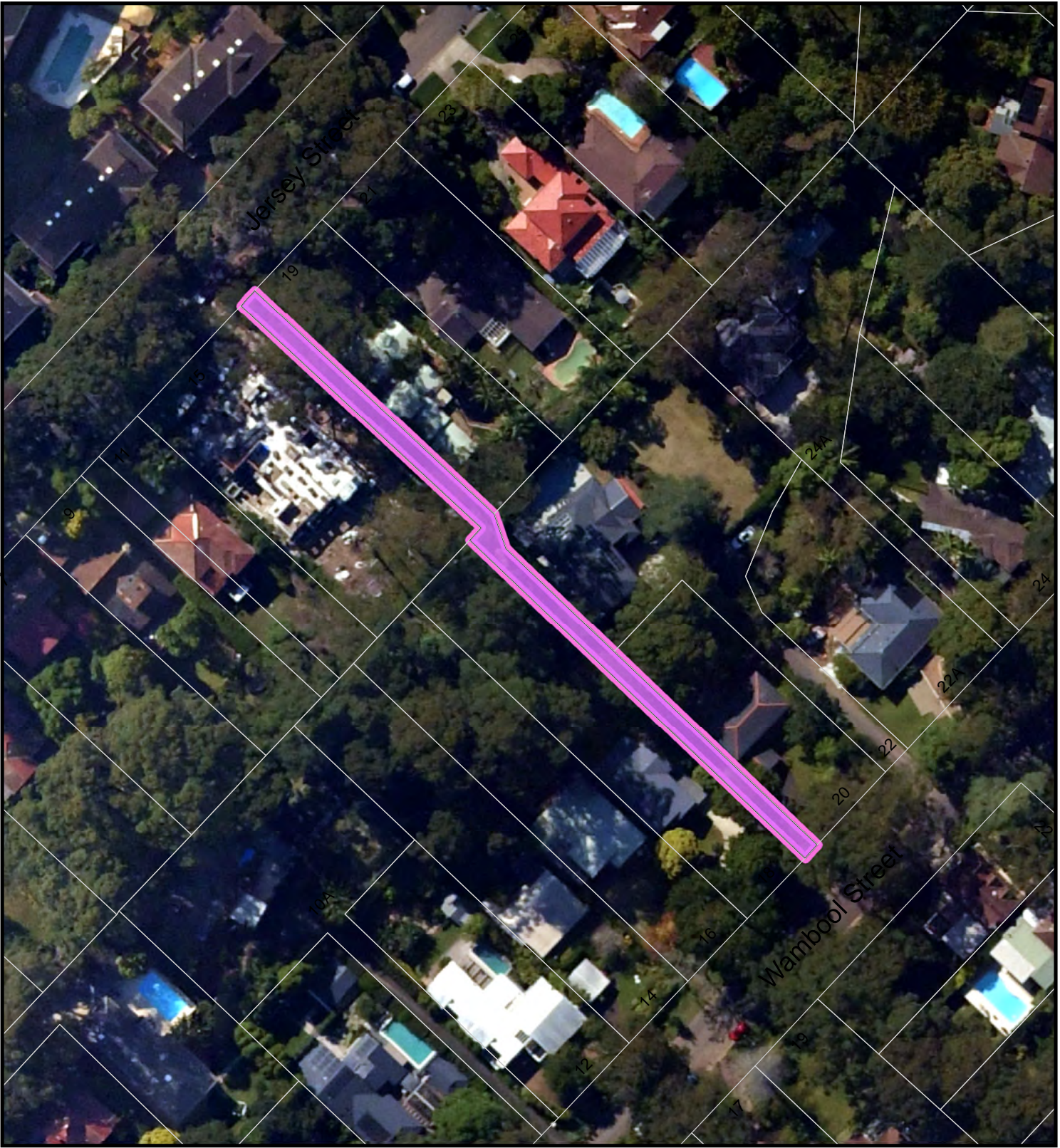
Note: Maps show current and proposed categorisation (subject to Crown approval or future public hearings), for lands addressed within this and other future plans of managements

*** categorisation not legally enforceable but provided for consistent management*

Date: 12/09/2022

Coordinate System: GDA2020 MGA Zone 56

Jersey Path



Map 228 Jersey Path

Reserve Outline

Crown Land Reserves

Crown Land devolved to Council **

Community Land Category
(under the LG Act 1993)

Sportsground

Natural Area

Park

General Community Use

Note: Maps show current and proposed categorisation (subject to Crown approval or future public hearings), for lands addressed within this and other future plans of managements

*** categorisation not legally enforceable but provided for consistent management*



XXX Crown Land Reserve Number

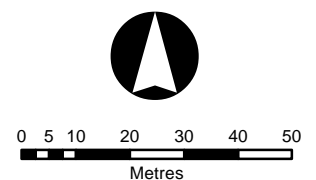
Jinkers Drain



Map 229 Jinkers Drain

- | | |
|--|---|
|  Reserve Outline | Community Land Category
(under the LG Act 1993) |
|  Crown Land Reserves |  Sportsground |
|  Crown Land devolved to Council ** |  Natural Area |
| |  Park |
| |  General Community Use |

XXX Crown Land Reserve Number



Note: Maps show current and proposed categorisation (subject to Crown approval or future public hearings), for lands addressed within this and other future plans of managements

*** categorisation not legally enforceable but provided for consistent management*

Date: 12/09/2022

Coordinate System: GDA2020 MGA Zone 56

Johore Path



Map 231 Johore Path

- | | |
|--|---|
|  Reserve Outline | Community Land Category
(under the LG Act 1993) |
|  Crown Land Reserves |  Sportsground |
|  Crown Land devolved to Council ** |  Natural Area |
| |  Park |
| |  General Community Use |

XXX Crown Land Reserve Number

Note: Maps show current and proposed categorisation (subject to Crown approval or future public hearings), for lands addressed within this and other future plans of managements

*** categorisation not legally enforceable but provided for consistent management*



0 3.5 7 14 21 28 35
Metres








Date: 12/09/2022

Coordinate System: GDA2020 MGA Zone 56

Junction Road



Map 232 Junction Road

- | | |
|--|---|
|  Reserve Outline | Community Land Category
(under the LG Act 1993) |
|  Crown Land Reserves |  Sportsground |
|  Crown Land devolved to Council ** |  Natural Area |
| |  Park |
| |  General Community Use |

XXX Crown Land Reserve Number

Note: Maps show current and proposed categorisation (subject to Crown approval or future public hearings), for lands addressed within this and other future plans of managements

*** categorisation not legally enforceable but provided for consistent management*

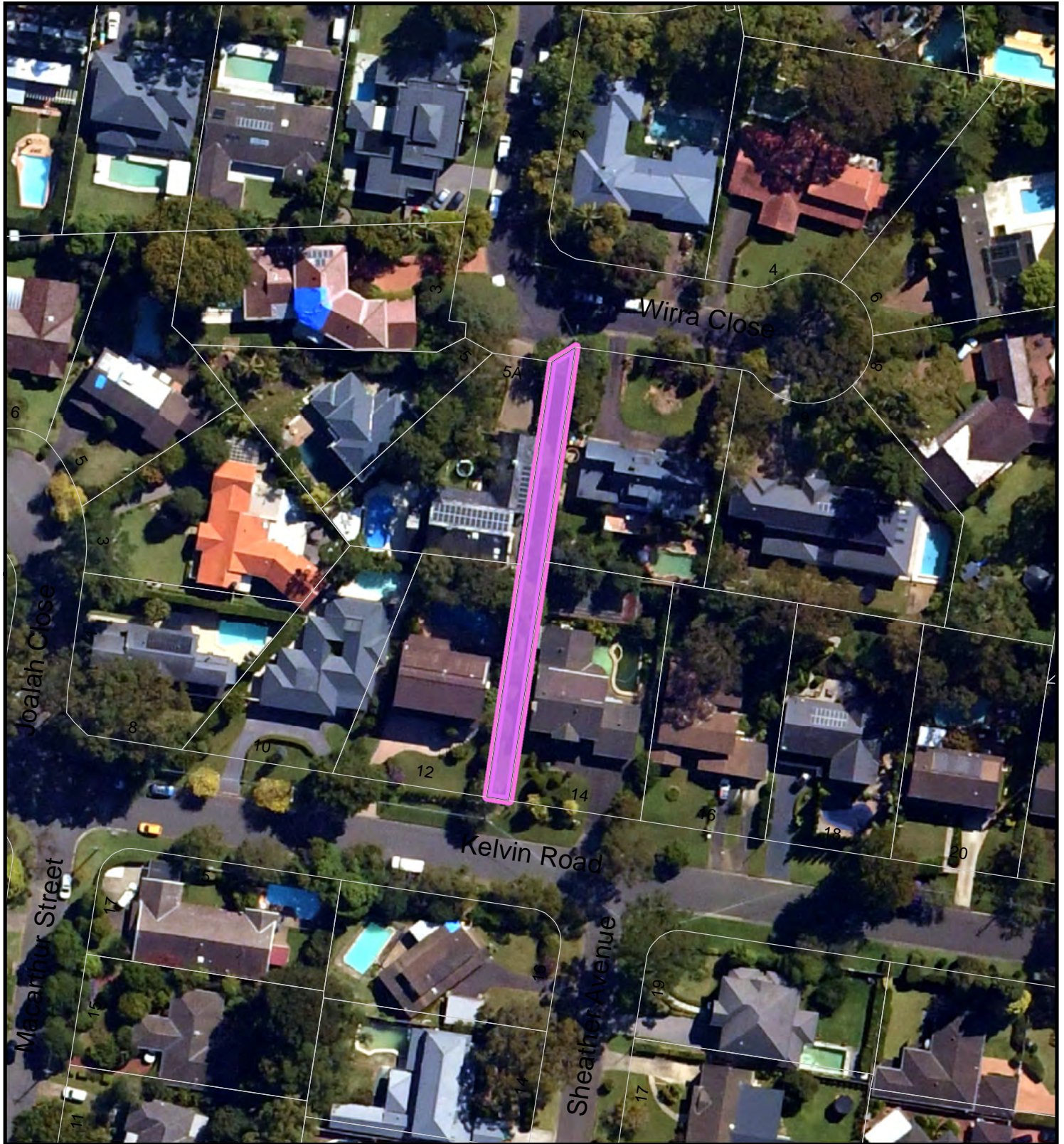


0 3.5 7 14 21 28 35
Metres








Date: 12/09/2022

Coordinate System: GDA2020 MGA Zone 56

Kelvin Path



Map 236 Kelvin Path

- | | |
|--|---|
|  Reserve Outline | Community Land Category
(under the LG Act 1993) |
|  Crown Land Reserves |  Sportsground |
|  Crown Land devolved to Council ** |  Natural Area |
| |  Park |
| |  General Community Use |

XXX Crown Land Reserve Number

Note: Maps show current and proposed categorisation (subject to Crown approval or future public hearings), for lands addressed within this and other future plans of managements

*** categorisation not legally enforceable but provided for consistent management*



0 3.5 7 14 21 28 35
Metres

Date: 12/09/2022

Coordinate System: GDA2020 MGA Zone 56

Kendall Village



Map 237 Kendall Village

- Reserve Outline

Crown Land Reserves

Crown Land devolved to Council **
- Community Land Category
(under the LG Act 1993)

Sportsground

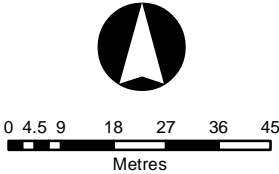
Natural Area

Park

General Community Use

Note: Maps show current and proposed categorisation (subject to Crown approval or future public hearings), for lands addressed within this and other future plans of managements

*** categorisation not legally enforceable but provided for consistent management*



XXX Crown Land Reserve Number

Kerelas End



Map 240 Kerelas End

	Reserve Outline	Community Land Category (under the LG Act 1993)	
	Crown Land Reserves		Sportsground
	Crown Land devolved to Council **		Natural Area
			Park
			General Community Use

XXX Crown Land Reserve Number

Note: Maps show current and proposed categorisation (subject to Crown approval or future public hearings), for lands addressed within this and other future plans of managements

*** categorisation not legally enforceable but provided for consistent management*

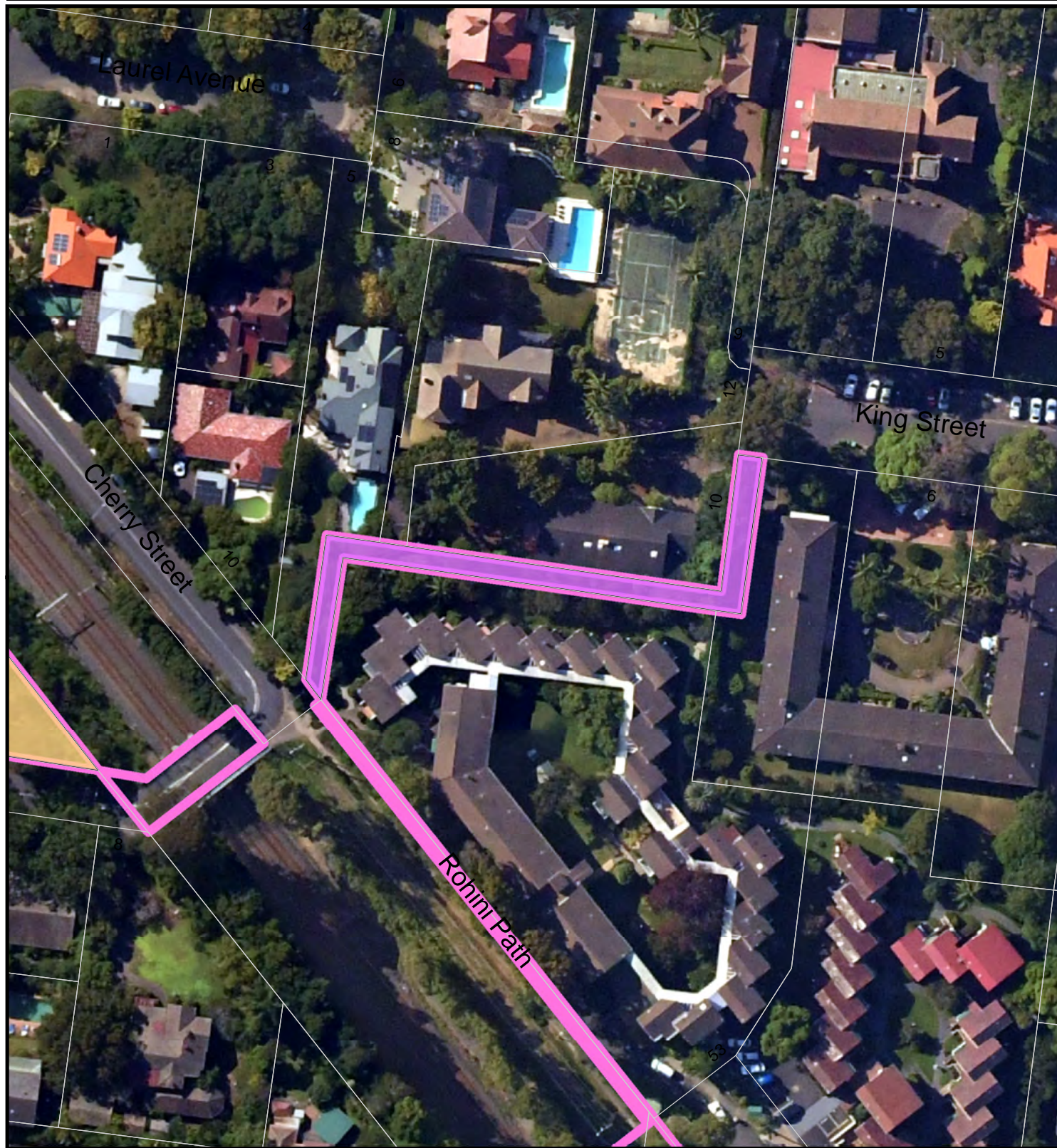


0 3.5 7 14 21 28 35
Metres








Date: 12/09/2022

Coordinate System: GDA2020 MGA Zone 56

King Path



Map 244 King Path

- | | | |
|--|-----------------------------------|---|
|  | Reserve Outline | Community Land Category
(under the LG Act 1993) |
|  | Crown Land Reserves |  Sportsground |
|  | Crown Land devolved to Council ** |  Natural Area |
| | |  Park |
| | |  General Community Use |

XXX Crown Land Reserve Number

Note: Maps show current and proposed categorisation (subject to Crown approval or future public hearings), for lands addressed within this and other future plans of managements

*** categorisation not legally enforceable but provided for consistent management*



0 3.5 7 14 21 28 35
Metres








Date: 12/09/2022

Coordinate System: GDA2020 MGA Zone 56

Kiparra Street



Map 246 Kiparra Street

- | | | |
|--|-----------------------------------|---|
|  | Reserve Outline | Community Land Category
(under the LG Act 1993) |
|  | Crown Land Reserves |  Sportsground |
|  | Crown Land devolved to Council ** |  Natural Area |
| | |  Park |
| | |  General Community Use |

XXX Crown Land Reserve Number

Note: Maps show current and proposed categorisation (subject to Crown approval or future public hearings), for lands addressed within this and other future plans of managements

*** categorisation not legally enforceable but provided for consistent management*



0 3.5 7 14 21 28 35
Metres

Date: 12/09/2022

Coordinate System: GDA2020 MGA Zone 56

Lennox Path



Map 262 Lennox Path

- | | | |
|--|-----------------------------------|---|
|  | Reserve Outline | Community Land Category
(under the LG Act 1993) |
|  | Crown Land Reserves |  Sportsground |
|  | Crown Land devolved to Council ** |  Natural Area |
| | |  Park |
| | |  General Community Use |

XXX Crown Land Reserve Number

Note: Maps show current and proposed categorisation (subject to Crown approval or future public hearings), for lands addressed within this and other future plans of managements

*** categorisation not legally enforceable but provided for consistent management*

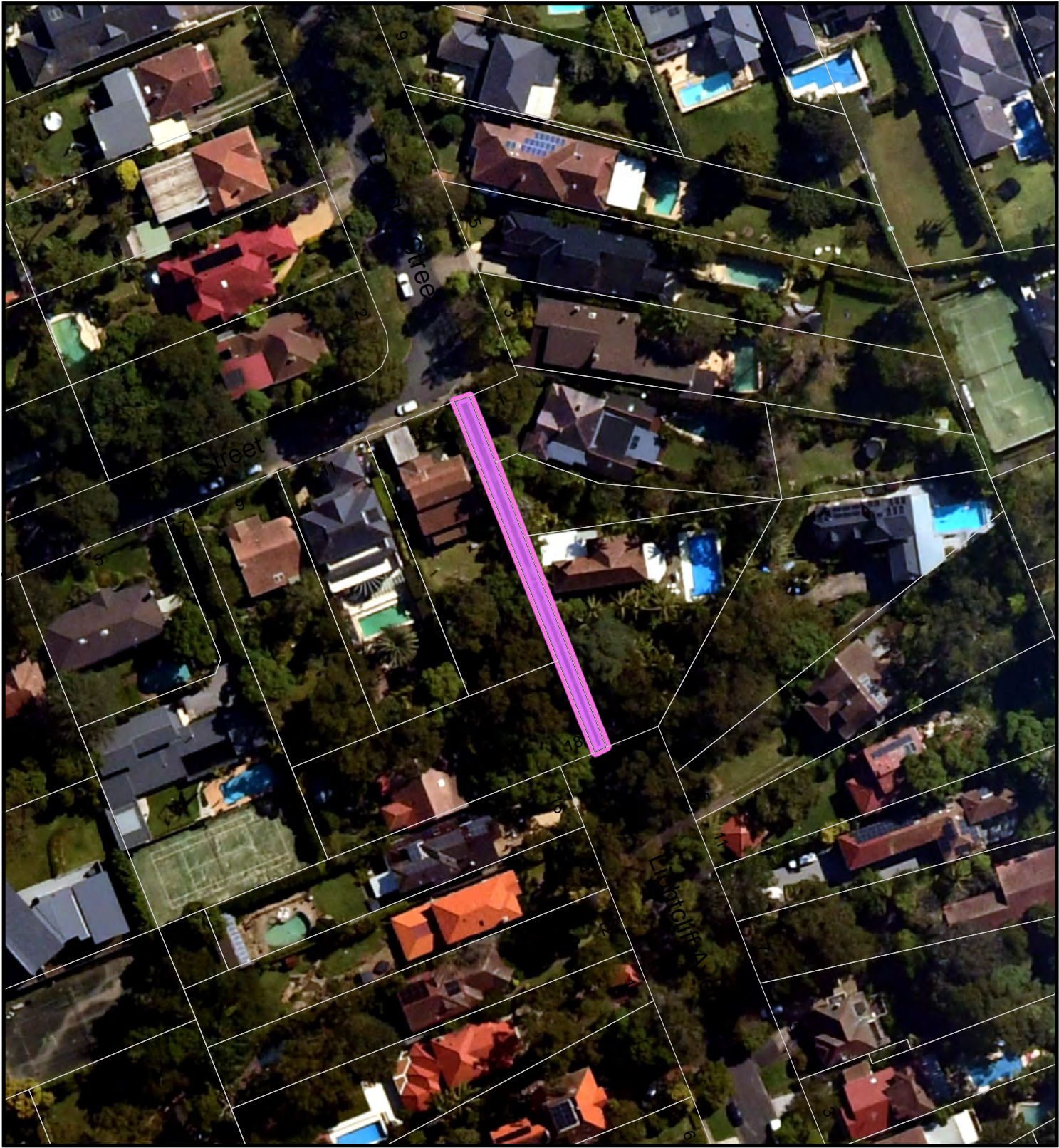


0 3.5 7 14 21 28 35
Metres


Date: 12/09/2022


Coordinate System: GDA2020 MGA Zone 56


Lightcliff Path





Map 265 Lightcliff Path


- 


Reserve Outline
- 

Crown Land Reserves
- 

Crown Land devolved to Council **
- 

Sportsground
- 

Natural Area
- 

Park
- 

General Community Use

Note: Maps show current and proposed categorisation (subject to Crown approval or future public hearings), for lands addressed within this and other future plans of managements

*** categorisation not legally enforceable but provided for consistent management*



Margaret Path



Map 284 Margaret Path

- | | |
|--|---|
|  Reserve Outline | Community Land Category
(under the LG Act 1993) |
|  Crown Land Reserves |  Sportsground |
|  Crown Land devolved to Council ** |  Natural Area |
| |  Park |
| |  General Community Use |

XXX Crown Land Reserve Number

Note: Maps show current and proposed categorisation (subject to Crown approval or future public hearings), for lands addressed within this and other future plans of managements

*** categorisation not legally enforceable but provided for consistent management*



0 3.5 7 14 21 28 35
Metres

Date: 12/09/2022

Coordinate System: GDA2020 MGA Zone 56

Passage Lane



Map 315 Passage Lane

- | | | | |
|--|-----------------------------------|---|-----------------------|
|  | Reserve Outline |  | Sportsground |
|  | Crown Land Reserves |  | Natural Area |
|  | Crown Land devolved to Council ** |  | Park |
| | |  | General Community Use |

XXX Crown Land Reserve Number

Note: Maps show current and proposed categorisation (subject to Crown approval or future public hearings), for lands addressed within this and other future plans of managements

*** categorisation not legally enforceable but provided for consistent management*



0 3.5 7 14 21 28 35
Metres








Date: 12/09/2022

Coordinate System: GDA2020 MGA Zone 56

Phillip Walk



Map 319 Phillip Walk

- | | | |
|--|-----------------------------------|---|
|  | Reserve Outline | Community Land Category
(under the LG Act 1993) |
|  | Crown Land Reserves |  Sportsground |
|  | Crown Land devolved to Council ** |  Natural Area |
| | |  Park |
| | |  General Community Use |

XXX Crown Land Reserve Number

Note: Maps show current and proposed categorisation (subject to Crown approval or future public hearings), for lands addressed within this and other future plans of managements

*** categorisation not legally enforceable but provided for consistent management*

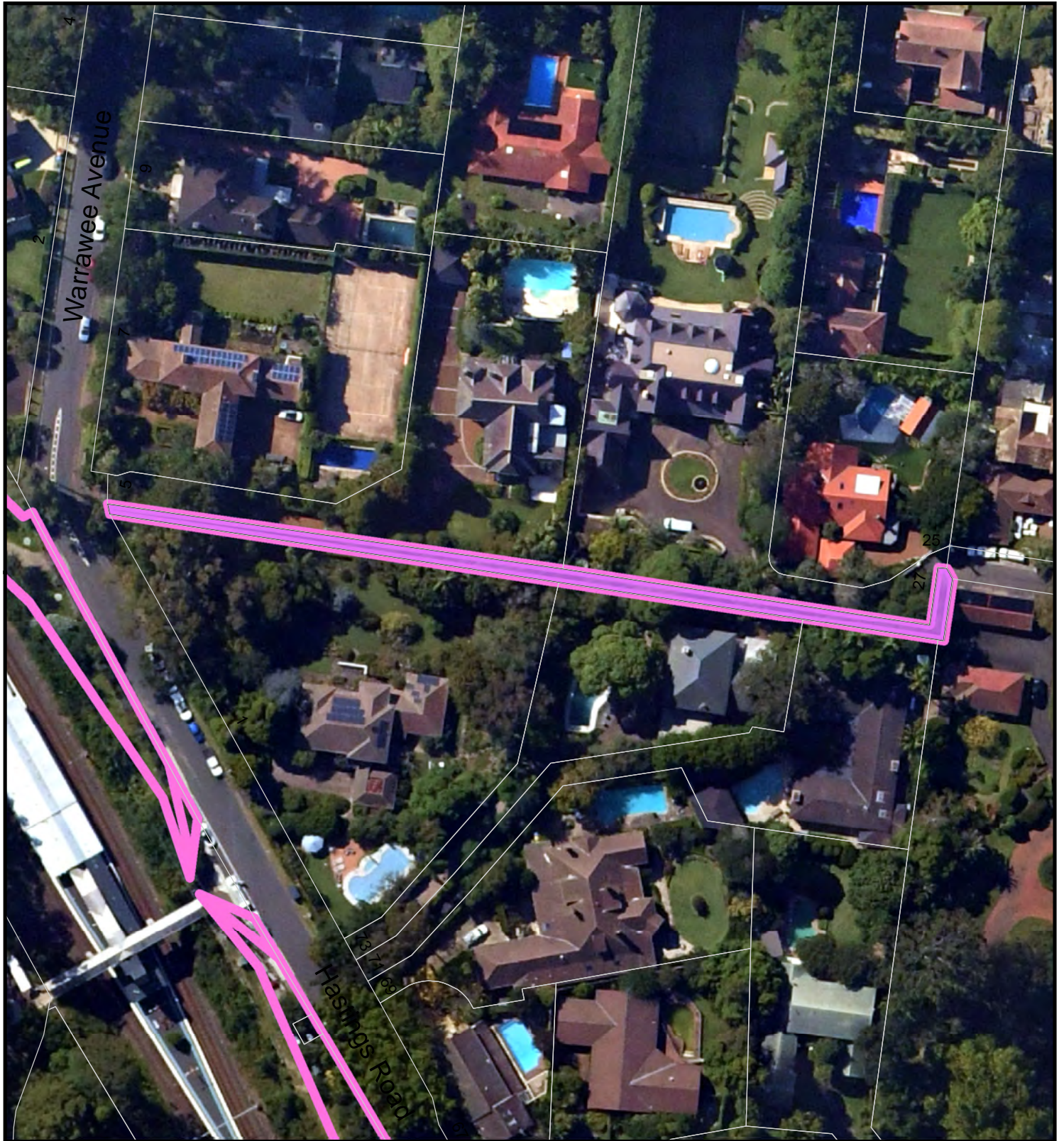


0 3.5 7 14 21 28 35
Metres

Date: 12/09/2022

Coordinate System: GDA2020 MGA Zone 56

Pibrac Path



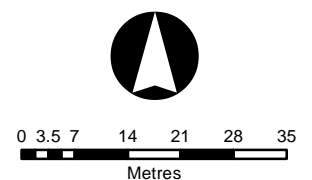
Map 320 Pibrac Path

	Reserve Outline	Community Land Category (under the LG Act 1993)
	Crown Land Reserves	Sportsground
	Crown Land devolved to Council **	Natural Area
		Park
		General Community Use

XXX Crown Land Reserve Number

Note: Maps show current and proposed categorisation (subject to Crown approval or future public hearings), for lands addressed within this and other future plans of managements

*** categorisation not legally enforceable but provided for consistent management*



Date: 12/09/2022
Coordinate System: GDA2020 MGA Zone 56

Ridge Street



Map 337 Ridge Street

- | | | |
|--|-----------------------------------|---|
|  | Reserve Outline | Community Land Category
(under the LG Act 1993) |
|  | Crown Land Reserves |  Sportsground |
|  | Crown Land devolved to Council ** |  Natural Area |
| | |  Park |
| | |  General Community Use |

XXX Crown Land Reserve Number

Note: Maps show current and proposed categorisation (subject to Crown approval or future public hearings), for lands addressed within this and other future plans of managements

*** categorisation not legally enforceable but provided for consistent management*



0 3.5 7 14 21 28 35
Metres

Date: 12/09/2022

Coordinate System: GDA2020 MGA Zone 56

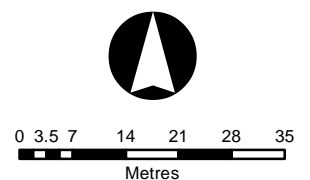
St Johns Walk



Map 377 St Johns Walk

- | | | |
|--|-----------------------------------|---|
|  | Reserve Outline | Community Land Category
(under the LG Act 1993) |
|  | Crown Land Reserves |  Sportsground |
|  | Crown Land devolved to Council ** |  Natural Area |
| | |  Park |
| | |  General Community Use |

XXX Crown Land Reserve Number



Note: Maps show current and proposed categorisation (subject to Crown approval or future public hearings), for lands addressed within this and other future plans of managements

*** categorisation not legally enforceable but provided for consistent management*

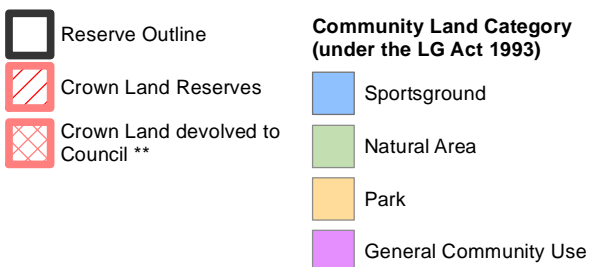
Date: 12/09/2022

Coordinate System: GDA2020 MGA Zone 56

Sylvan Avenue Walk



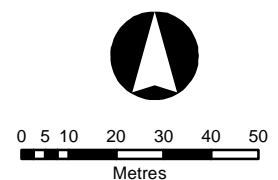
Map 384 Sylvan Avenue Walk



XXX Crown Land Reserve Number

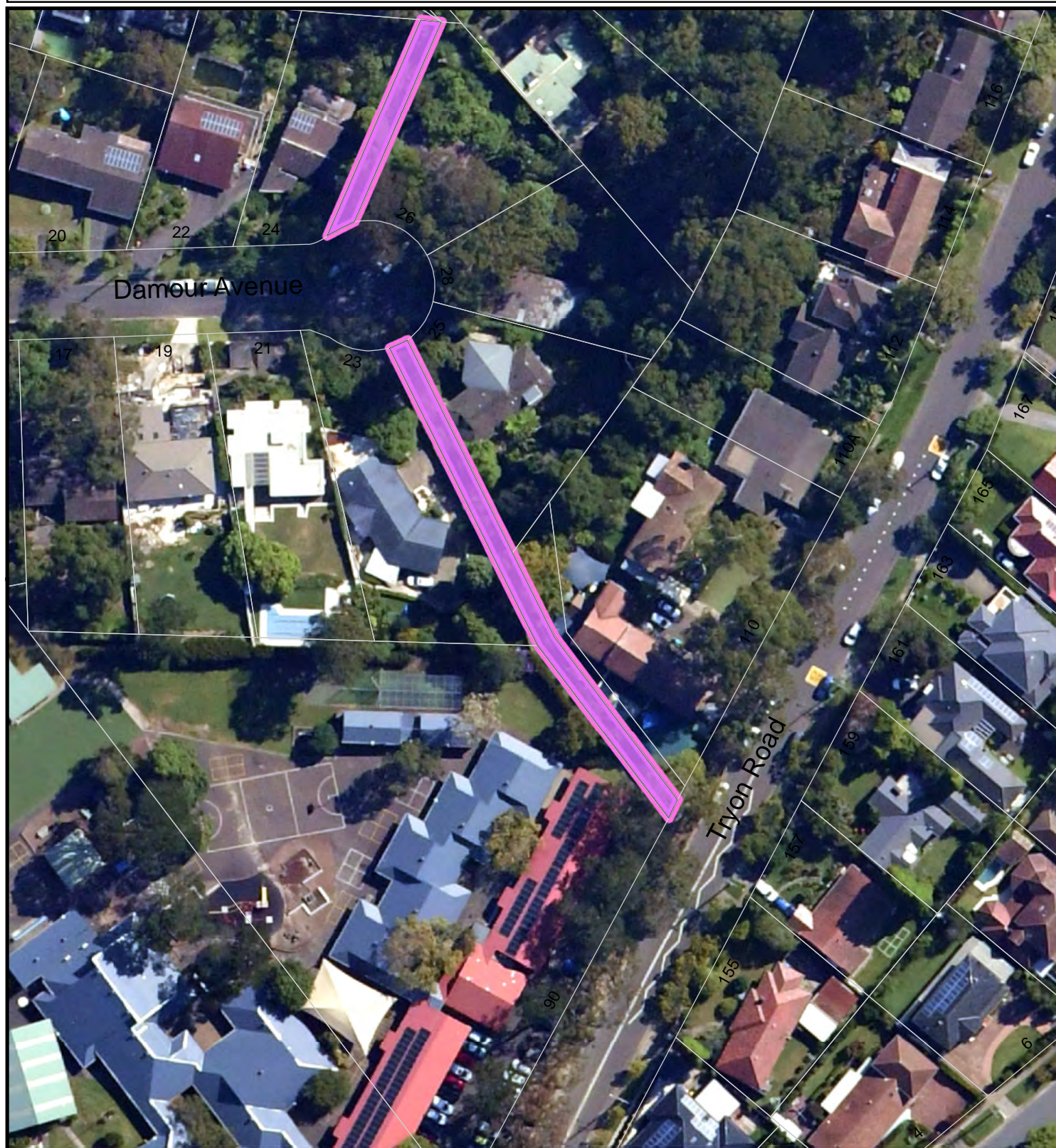
Note: Maps show current and proposed categorisation (subject to Crown approval or future public hearings), for lands addressed within this and other future plans of managements

*** categorisation not legally enforceable but provided for consistent management*










Date: 15/09/2022
Coordinate System: GDA2020 MGA Zone 56

Tryon Path



Map 400 Tryon Path

- | | | |
|--|-----------------------------------|---|
|  | Reserve Outline | Community Land Category
(under the LG Act 1993) |
|  | Crown Land Reserves |  Sportsground |
|  | Crown Land devolved to Council ** |  Natural Area |
| | |  Park |
| | |  General Community Use |

XXX Crown Land Reserve Number

Note: Maps show current and proposed categorisation (subject to Crown approval or future public hearings), for lands addressed within this and other future plans of managements

*** categorisation not legally enforceable but provided for consistent management*

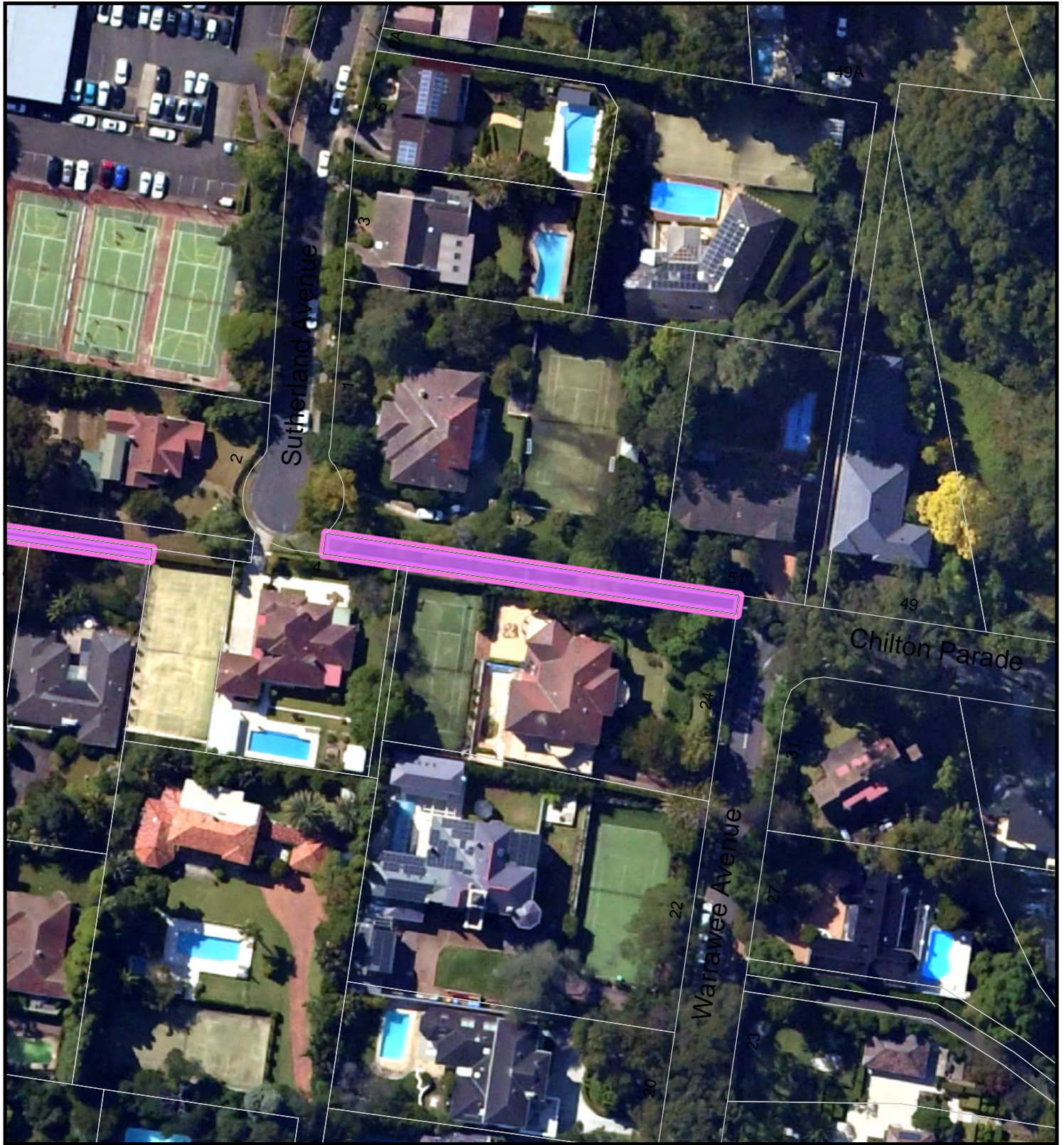


0 3.5 7 14 21 28 35
Metres








Date: 12/09/2022

Coordinate System: GDA2020 MGA Zone 56

Warrawee Walk



Map 418 Warrawee Walk

- | | | | |
|--|-----------------------------------|---|-----------------------|
|  | Reserve Outline |  | Sportsground |
|  | Crown Land Reserves |  | Natural Area |
|  | Crown Land devolved to Council ** |  | Park |
| | |  | General Community Use |

XXX Crown Land Reserve Number

Note: Maps show current and proposed categorisation (subject to Crown approval or future public hearings), for lands addressed within this and other future plans of managements

*** categorisation not legally enforceable but provided for consistent management*



0 3.5 7 14 21 28 35
Metres








Date: 12/09/2022

Coordinate System: GDA2020 MGA Zone 56

Werona Avenue



Map 421 Werona Avenue

- | | | |
|--|-----------------------------------|---|
|  | Reserve Outline | Community Land Category
(under the LG Act 1993) |
|  | Crown Land Reserves |  Sportsground |
|  | Crown Land devolved to Council ** |  Natural Area |
| | |  Park |
| | |  General Community Use |

XXX Crown Land Reserve Number

Note: Maps show current and proposed categorisation (subject to Crown approval or future public hearings), for lands addressed within this and other future plans of managements

*** categorisation not legally enforceable but provided for consistent management*



0 5 10 20 30 40 50
Metres

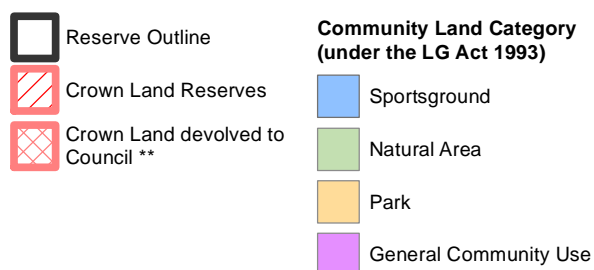
Date: 12/09/2022

Coordinate System: GDA2020 MGA Zone 56

Council Land - Boundary Road



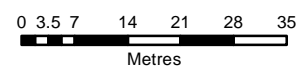
Map 432 Council Land - Boundary Road



XXX Crown Land Reserve Number

Note: Maps show current and proposed categorisation (subject to Crown approval or future public hearings), for lands addressed within this and other future plans of managements

*** categorisation not legally enforceable but provided for consistent management*



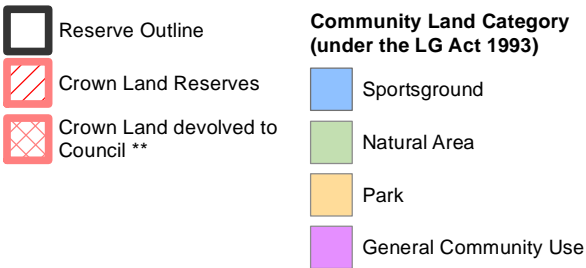
Date: 12/09/2022

Coordinate System: GDA2020 MGA Zone 56

Council Land - Salerno Place

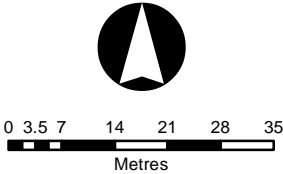


Map 435 Council Land - Salerno Place



Note: Maps show current and proposed categorisation (subject to Crown approval or future public hearings), for lands addressed within this and other future plans of managements

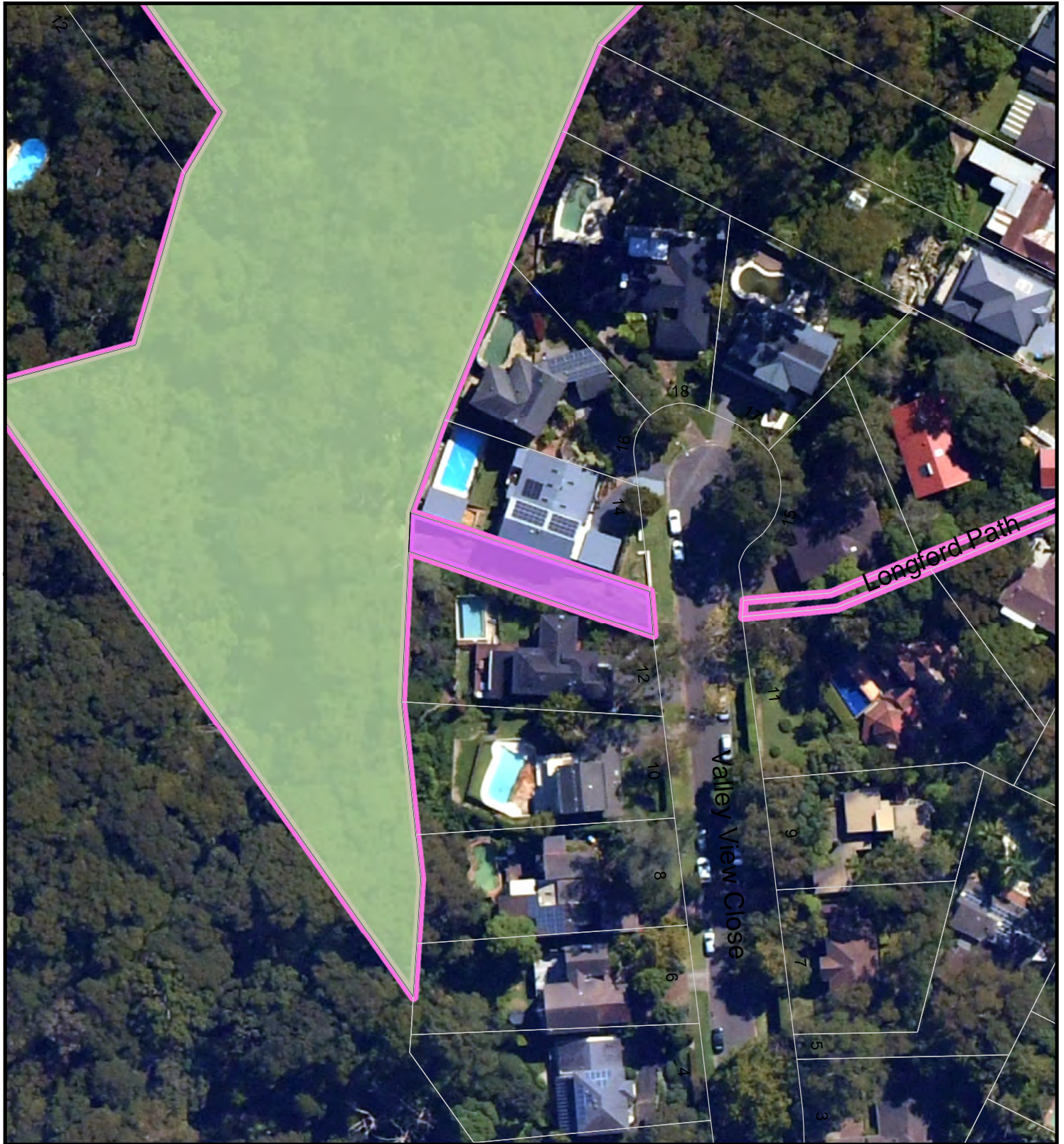
*** categorisation not legally enforceable but provided for consistent management*



XXX Crown Land Reserve Number

Date: 12/09/2022
Coordinate System: GDA2020 MGA Zone 56

Council Land - Valley View Close



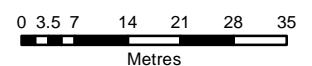
Map 439 Council Land - Valley View Close



XXX Crown Land Reserve Number

Note: Maps show current and proposed categorisation (subject to Crown approval or future public hearings), for lands addressed within this and other future plans of managements

*** categorisation not legally enforceable but provided for consistent management*



Date: 12/09/2022

Coordinate System: GDA2020 MGA Zone 56

Council Land - Woodville Close



Map 440 Council Land - Woodville Close

- Reserve Outline

Crown Land Reserves

Crown Land devolved to Council **
- Sportsground

Natural Area

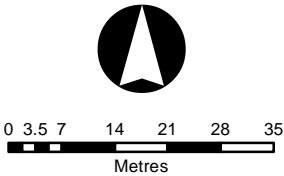
Park

General Community Use

Community Land Category (under the LG Act 1993)

Note: Maps show current and proposed categorisation (subject to Crown approval or future public hearings), for lands addressed within this and other future plans of managements

*** categorisation not legally enforceable but provided for consistent management*



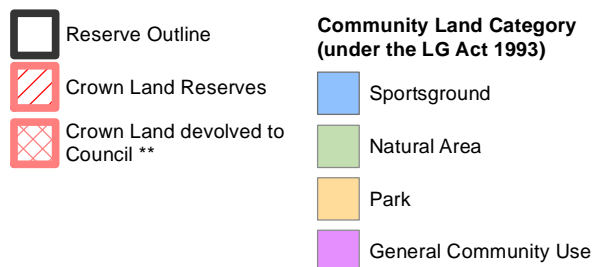
XXX Crown Land Reserve Number

Date: 12/09/2022
Coordinate System: GDA2020 MGA Zone 56

Monterey access



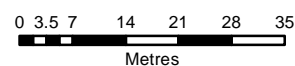
Map 441 Monterey access



XXX Crown Land Reserve Number

Note: Maps show current and proposed categorisation (subject to Crown approval or future public hearings), for lands addressed within this and other future plans of managements

*** categorisation not legally enforceable but provided for consistent management*



Date: 12/09/2022

Coordinate System: GDA2020 MGA Zone 56