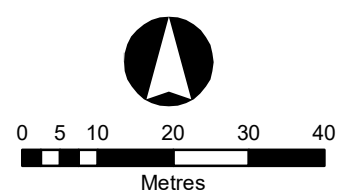




## Land Management Unit (LMU) No.348 - Delaney's Island

|  |   |  |
|--|---|--|
| Current Map LMU Boundary                             | <b>Community Land Category</b><br>(under the LG Act 1993) | <b>Natural Area Subcategory</b><br>(under the LG Act 1993) |
| Other LMU Boundary<br>(Future Natural Area Category) | Natural Area  | Bushland   |
| Crown Land Reserves<br>(Reserve name and number)     | Sportsground  | Escarpment   |
| Cadastre Lot Boundary                                | Park  | Foreshore  |
| Creeks   | General Community Use                                     | Watercourse  |
|  |   | Wetland  |

Note: Maps may show current and proposed categorisation (subject to future public hearing through this and other future plan of managements).



Coordinate System: GDA2020 MGA Zone 56

Data sources: Ku-ring-gai Council, Aerometrex MetroMap Imagery, State Government of NSW and Department of Planning, Industry and Environment.

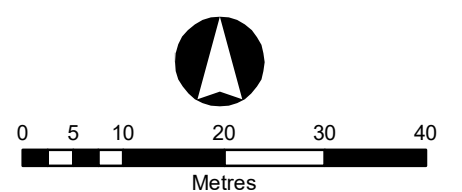




## Land Management Unit (LMU) No.64 - Derwent Reserve

|   |  |   |
|---|--|---|
| Current Map LMU Boundary                          | <b>Community Land Category (under the LG Act 1993)</b> | <b>Natural Area Subcategory (under the LG Act 1993)</b> |
| Other LMU Boundary (Future Natural Area Category) | Natural Area   | Bushland  |
| Crown Land Reserves (Reserve name and number)     | Sportsground   | Escarpment  |
| Cadastre Lot Boundary                             | Park   | Foreshore   |
| Creeks  | General Community Use                                  | Watercourse   |
|   |  | Wetland   |

Note: Maps may show current and proposed categorisation (subject to future public hearing through this and other future plan of managements).



Coordinate System: GDA2020 MGA Zone 56

Data sources: Ku-ring-gai Council, Aerometrex MetroMap Imagery, State Government of NSW and Department of Planning, Industry and Environment.

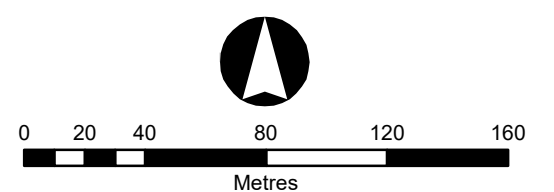




## Land Management Unit (LMU) No.101 - Dingly Dell

|  |  |   |  |
|--|--|---|--|
|  | Current Map LMU Boundary                             | <b>Community Land Category</b><br>(under the LG Act 1993) | <b>Natural Area Subcategory</b><br>(under the LG Act 1993) |
|  | Other LMU Boundary<br>(Future Natural Area Category) |   |  |
|  | Crown Land Reserves<br>(Reserve name and number)     |   |  |
|  | Cadastre Lot Boundary                                |   |  |
|  | Creeks   |   |  |
|  |  |   |  |
|  |  |   |  |
|  |  |   |  |
|  |  |   |  |
|  |  |   |  |

Note: Maps may show current and proposed categorisation (subject to future public hearing through this and other future plan of managements).



Coordinate System: GDA2020 MGA Zone 56

Data sources: Ku-ring-gai Council, Aerometrex MetroMap Imagery, State Government of NSW and Department of Planning, Industry and Environment.

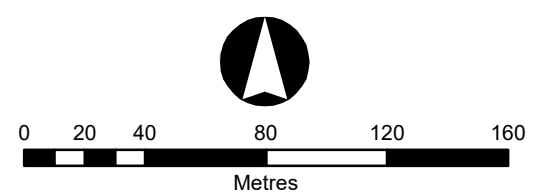




## Land Management Unit (LMU) No.93 - Douglas Street Reserve

|  |   |  |
|--|---|--|
| Current Map LMU Boundary                             | <b>Community Land Category</b><br>(under the LG Act 1993) | <b>Natural Area Subcategory</b><br>(under the LG Act 1993) |
| Other LMU Boundary<br>(Future Natural Area Category) | Natural Area  | Bushland   |
| Crown Land Reserves<br>(Reserve name and number)     | Sportsground  | Escarpment   |
| Cadastre Lot Boundary                                | Park  | Foreshore  |
| Creeks   | General Community Use                                     | Watercourse  |
|  |   | Wetland  |

Note: Maps may show current and proposed categorisation (subject to future public hearing through this and other future plan of managements).



Coordinate System: GDA2020 MGA Zone 56

Data sources: Ku-ring-gai Council, Aerometrex MetroMap Imagery, State Government of NSW and Department of Planning, Industry and Environment.

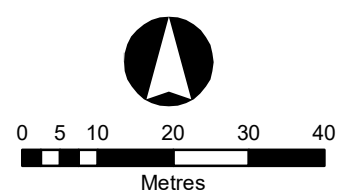




## Land Management Unit (LMU) No.488 - Drainage Reserve - Laurence Avenue

|  |   |  |
|--|---|--|
| Current Map LMU Boundary                             | <b>Community Land Category</b><br>(under the LG Act 1993) | <b>Natural Area Subcategory</b><br>(under the LG Act 1993) |
| Other LMU Boundary<br>(Future Natural Area Category) | Natural Area  | Bushland   |
| Crown Land Reserves<br>(Reserve name and number)     | Sportsground  | Escarpment   |
| Cadastre Lot Boundary                                | Park  | Foreshore  |
| Creeks   | General Community Use                                     | Watercourse  |
|  |   | Wetland  |

Note: Maps may show current and proposed categorisation (subject to future public hearing through this and other future plan of managements).



Coordinate System: GDA2020 MGA Zone 56

Data sources: Ku-ring-gai Council, Aerometrex MetroMap Imagery, State Government of NSW and Department of Planning, Industry and Environment.

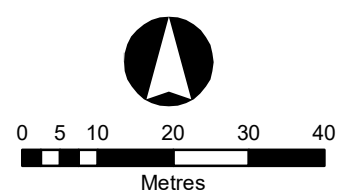




## Land Management Unit (LMU) No.501 - Drainage Reserve - Wonga Drain

|  |   |  |
|--|---|--|
| Current Map LMU Boundary                             | <b>Community Land Category</b><br>(under the LG Act 1993) | <b>Natural Area Subcategory</b><br>(under the LG Act 1993) |
| Other LMU Boundary<br>(Future Natural Area Category) | Natural Area  | Bushland   |
| Crown Land Reserves<br>(Reserve name and number)     | Sportsground  | Escarpment   |
| Cadastre Lot Boundary                                | Park  | Foreshore  |
| Creeks   | General Community Use                                     | Watercourse  |
|  |   | Wetland  |

Note: Maps may show current and proposed categorisation (subject to future public hearing through this and other future plan of managements).



Coordinate System: GDA2020 MGA Zone 56

Data sources: Ku-ring-gai Council, Aerometrex MetroMap Imagery, State Government of NSW and Department of Planning, Industry and Environment.

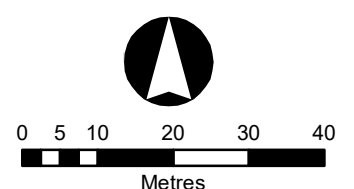




## Land Management Unit (LMU) No.8 - Du Faur Reserve

|  |   |  |
|--|---|--|
| Current Map LMU Boundary                             | <b>Community Land Category</b><br>(under the LG Act 1993) | <b>Natural Area Subcategory</b><br>(under the LG Act 1993) |
| Other LMU Boundary<br>(Future Natural Area Category) | Natural Area  | Bushland   |
| Crown Land Reserves<br>(Reserve name and number)     | Sportsground  | Escarpment   |
| Cadastre Lot Boundary                                | Park  | Foreshore  |
| Creeks   | General Community Use                                     | Watercourse  |
|  |   | Wetland  |

Note: Maps may show current and proposed categorisation (subject to future public hearing through this and other future plan of managements).



Coordinate System: GDA2020 MGA Zone 56

Data sources: Ku-ring-gai Council, Aerometrex MetroMap Imagery, State Government of NSW and Department of Planning, Industry and Environment.

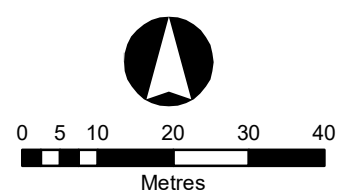




### Land Management Unit (LMU) No.229 - Duff Reserve

|   |  |   |
|---|--|---|
| Current Map LMU Boundary                          | <b>Community Land Category (under the LG Act 1993)</b> | <b>Natural Area Subcategory (under the LG Act 1993)</b> |
| Other LMU Boundary (Future Natural Area Category) | Natural Area   | Bushland  |
| Crown Land Reserves (Reserve name and number)     | Sportsground   | Escarpment  |
| Cadastre Lot Boundary                             | Park   | Foreshore   |
| Creeks  | General Community Use                                  | Watercourse   |
|   |  | Wetland   |

Note: Maps may show current and proposed categorisation (subject to future public hearing through this and other future plan of managements).



Coordinate System: GDA2020 MGA Zone 56

Data sources: Ku-ring-gai Council, Aerometrex MetroMap Imagery, State Government of NSW and Department of Planning, Industry and Environment.

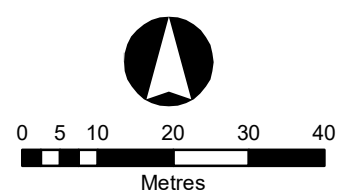




## Land Management Unit (LMU) No.75 - Florey Avenue Reserve

|  |   |  |
|--|---|--|
| Current Map LMU Boundary                             | <b>Community Land Category</b><br>(under the LG Act 1993) | <b>Natural Area Subcategory</b><br>(under the LG Act 1993) |
| Other LMU Boundary<br>(Future Natural Area Category) | Natural Area  | Bushland   |
| Crown Land Reserves<br>(Reserve name and number)     | Sportsground  | Escarpment   |
| Cadastre Lot Boundary                                | Park  | Foreshore  |
| Creeks   | General Community Use                                     | Watercourse  |
|  |   | Wetland  |

Note: Maps may show current and proposed categorisation (subject to future public hearing through this and other future plan of managements).



Coordinate System: GDA2020 MGA Zone 56

Data sources: Ku-ring-gai Council, Aerometrex MetroMap Imagery, State Government of NSW and Department of Planning, Industry and Environment.

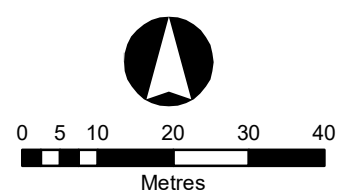




### Land Management Unit (LMU) No.188 - Follies Park Scrub

- |   |  |   |
|---|--|---|
| Current Map LMU Boundary                          | <b>Community Land Category (under the LG Act 1993)</b> | <b>Natural Area Subcategory (under the LG Act 1993)</b> |
| Other LMU Boundary (Future Natural Area Category) | Natural Area   | Bushland  |
| Crown Land Reserves (Reserve name and number)     | Sportsground   | Escarpment  |
| Cadastre Lot Boundary                             | Park   | Foreshore   |
| Creeks  | General Community Use                                  | Watercourse   |
|   |  | Wetland   |

Note: Maps may show current and proposed categorisation (subject to future public hearing through this and other future plan of managements).



Coordinate System: GDA2020 MGA Zone 56

Data sources: Ku-ring-gai Council, Aerometrex MetroMap Imagery, State Government of NSW and Department of Planning, Industry and Environment.

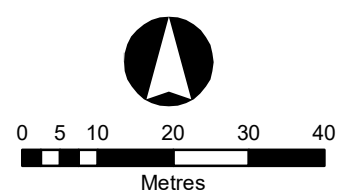




## Land Management Unit (LMU) No.122 - Founders Way

|  |   |  |
|--|---|--|
| Current Map LMU Boundary                             | <b>Community Land Category</b><br>(under the LG Act 1993) | <b>Natural Area Subcategory</b><br>(under the LG Act 1993) |
| Other LMU Boundary<br>(Future Natural Area Category) | Natural Area  | Bushland   |
| Crown Land Reserves<br>(Reserve name and number)     | Sportsground  | Escarpment   |
| Cadastre Lot Boundary                                | Park  | Foreshore  |
| Creeks   | General Community Use                                     | Watercourse  |
|  |   | Wetland  |

Note: Maps may show current and proposed categorisation (subject to future public hearing through this and other future plan of managements).

















Coordinate System: GDA2020 MGA Zone 56

Data sources: Ku-ring-gai Council, Aerometrex MetroMap Imagery, State Government of NSW and Department of Planning, Industry and Environment.

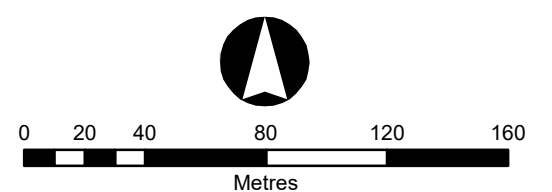




## Land Management Unit (LMU) No.362 - Fraser Park

|   |   |   |
|---|---|---|
|  Current Map LMU Boundary                             | <b>Community Land Category</b><br>(under the LG Act 1993)   | <b>Natural Area Subcategory</b><br>(under the LG Act 1993)                                      |
|  Other LMU Boundary<br>(Future Natural Area Category) |  Natural Area          |  Bushland    |
|  Crown Land Reserves<br>(Reserve name and number)     |  Sportsground          |  Escarpment  |
|  Cadastre Lot Boundary                                |  Park                  |  Foreshore   |
|  Creeks   |  General Community Use |  Watercourse |
|   |   |  Wetland     |

Note: Maps may show current and proposed categorisation (subject to future public hearing through this and other future plan of managements).

















Coordinate System: GDA2020 MGA Zone 56

Data sources: Ku-ring-gai Council, Aerometrex MetroMap Imagery, State Government of NSW and Department of Planning, Industry and Environment.

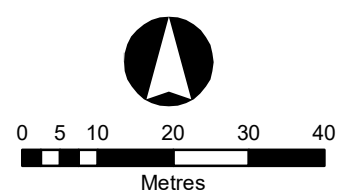




## Land Management Unit (LMU) No.149 - Gearys Way

|   |   |   |
|---|---|---|
|  Current Map LMU Boundary                             | <b>Community Land Category</b><br>(under the LG Act 1993)   | <b>Natural Area Subcategory</b><br>(under the LG Act 1993)                                      |
|  Other LMU Boundary<br>(Future Natural Area Category) |  Natural Area          |  Bushland    |
|  Crown Land Reserves<br>(Reserve name and number)     |  Sportsground          |  Escarpment  |
|  Cadastre Lot Boundary                                |  Park                  |  Foreshore   |
|  Creeks   |  General Community Use |  Watercourse |
|   |   |  Wetland     |

Note: Maps may show current and proposed categorisation (subject to future public hearing through this and other future plan of managements).



Coordinate System: GDA2020 MGA Zone 56

Data sources: Ku-ring-gai Council, Aerometrex MetroMap Imagery, State Government of NSW and Department of Planning, Industry and Environment.





### Land Management Unit (LMU) No.117 - Gibran Place Reserve

- |   |  |   |
|---|--|---|
| Current Map LMU Boundary                          | <b>Community Land Category (under the LG Act 1993)</b> | <b>Natural Area Subcategory (under the LG Act 1993)</b> |
| Other LMU Boundary (Future Natural Area Category) | Natural Area   | Bushland  |
| Crown Land Reserves (Reserve name and number)     | Sportsground   | Escarpment  |
| Cadastre Lot Boundary                             | Park   | Foreshore   |
| Creeks  | General Community Use                                  | Watercourse   |
|   |  | Wetland   |

Note: Maps may show current and proposed categorisation (subject to future public hearing through this and other future plan of managements).

Metres  
1:1,000

Coordinate System: GDA2020 MGA Zone 56

Data sources: Ku-ring-gai Council, Aerometrex MetroMap Imagery, State Government of NSW and Department of Planning, Industry and Environment.

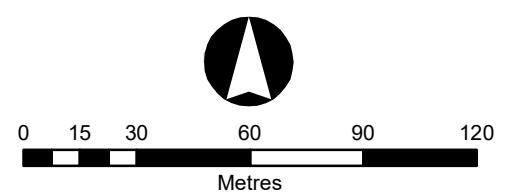




## Land Management Unit (LMU) No.342 - Glengarry Annexe

|  |  |   |  |
|--|--|---|--|
|  | Current Map LMU Boundary                             | <b>Community Land Category</b><br>(under the LG Act 1993) | <b>Natural Area Subcategory</b><br>(under the LG Act 1993) |
|  | Other LMU Boundary<br>(Future Natural Area Category) |   |  |
|  | Crown Land Reserves<br>(Reserve name and number)     |   |  |
|  | Cadastre Lot Boundary                                |   |  |
|  | Creeks   |   |  |
|  |  |   |  |

Note: Maps may show current and proposed categorisation (subject to future public hearing through this and other future plan of managements).



Coordinate System: GDA2020 MGA Zone 56

Data sources: Ku-ring-gai Council, Aerometrex MetroMap Imagery, State Government of NSW and Department of Planning, Industry and Environment.

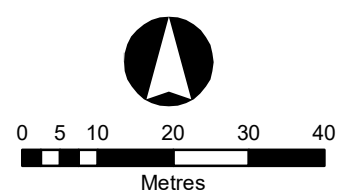




### Land Management Unit (LMU) No.267 - Golfers Glen

|  |  |   |  |
|--|--|---|--|
|  | Current Map LMU Boundary                             | <b>Community Land Category</b><br>(under the LG Act 1993) | <b>Natural Area Subcategory</b><br>(under the LG Act 1993) |
|  | Other LMU Boundary<br>(Future Natural Area Category) |   | Natural Area   |
|  | Crown Land Reserves<br>(Reserve name and number)     |   | Sportsground   |
|  | Cadastre Lot Boundary                                |   | Park   |
|  | Creeks   |   | General Community Use                                      |
|  |  |   | Bushland   |
|  |  |   | Escarpment   |
|  |  |   | Foreshore  |
|  |  |   | Watercourse  |
|  |  |   | Wetland  |

Note: Maps may show current and proposed categorisation (subject to future public hearing through this and other future plan of managements).



Coordinate System: GDA2020 MGA Zone 56

Data sources: Ku-ring-gai Council, Aerometrex MetroMap Imagery, State Government of NSW and Department of Planning, Industry and Environment.

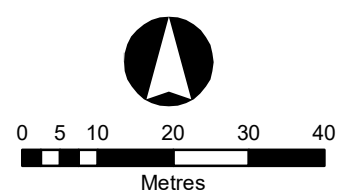




### Land Management Unit (LMU) No.306 - Gordon Glen Bush

- |   |  |   |
|---|--|---|
| Current Map LMU Boundary                          | <b>Community Land Category (under the LG Act 1993)</b> | <b>Natural Area Subcategory (under the LG Act 1993)</b> |
| Other LMU Boundary (Future Natural Area Category) | Natural Area   | Bushland  |
| Crown Land Reserves (Reserve name and number)     | Sportsground   | Escarpment  |
| Cadastre Lot Boundary                             | Park   | Foreshore   |
| Creeks  | General Community Use                                  | Watercourse   |
|   |  | Wetland   |

Note: Maps may show current and proposed categorisation (subject to future public hearing through this and other future plan of managements).



Coordinate System: GDA2020 MGA Zone 56

Data sources: Ku-ring-gai Council, Aerometrex MetroMap Imagery, State Government of NSW and Department of Planning, Industry and Environment.





### Land Management Unit (LMU) No.132 - Governor Phillip Reserve - East Gordon Park

|   |  |   |   |
|---|--|---|---|
| Current Map LMU Boundary                          | <b>Community Land Category (under the LG Act 1993)</b> | <b>Natural Area Subcategory (under the LG Act 1993)</b> | <br>0 62.5 125 250 375 500<br>Metres<br>1:7,500<br>Coordinate System: GDA2020 MGA Zone 56<br>Note: Maps may show current and proposed categorisation (subject to future public hearing through this and other future plan of managements).<br>Data sources: Ku-ring-gai Council, Aerometrex MetroMap Imagery, State Government of NSW and Department of Planning, Industry and Environment. |
| Other LMU Boundary (Future Natural Area Category) | Natural Area   | Bushland  |   |
| Crown Land Reserves (Reserve name and number)     | Sportsground   | Escarpment  |   |
| Cadastre Lot Boundary                             | Park   | Foreshore   |   |
| Creeks  | General Community Use                                  | Watercourse   |   |
|   |  | Wetland   |   |

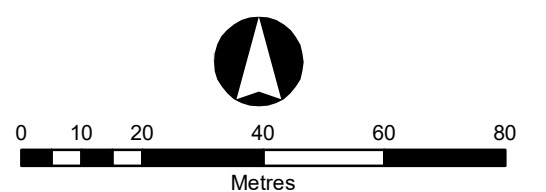




## Land Management Unit (LMU) No.227 - Grannys Springs

|  |   |  |
|--|---|--|
| Current Map LMU Boundary                             | <b>Community Land Category</b><br>(under the LG Act 1993) | <b>Natural Area Subcategory</b><br>(under the LG Act 1993) |
| Other LMU Boundary<br>(Future Natural Area Category) | Natural Area  | Bushland   |
| Crown Land Reserves<br>(Reserve name and number)     | Sportsground  | Escarpment   |
| Cadastre Lot Boundary                                | Park  | Foreshore  |
| Creeks   | General Community Use                                     | Watercourse  |
|  |   | Wetland  |

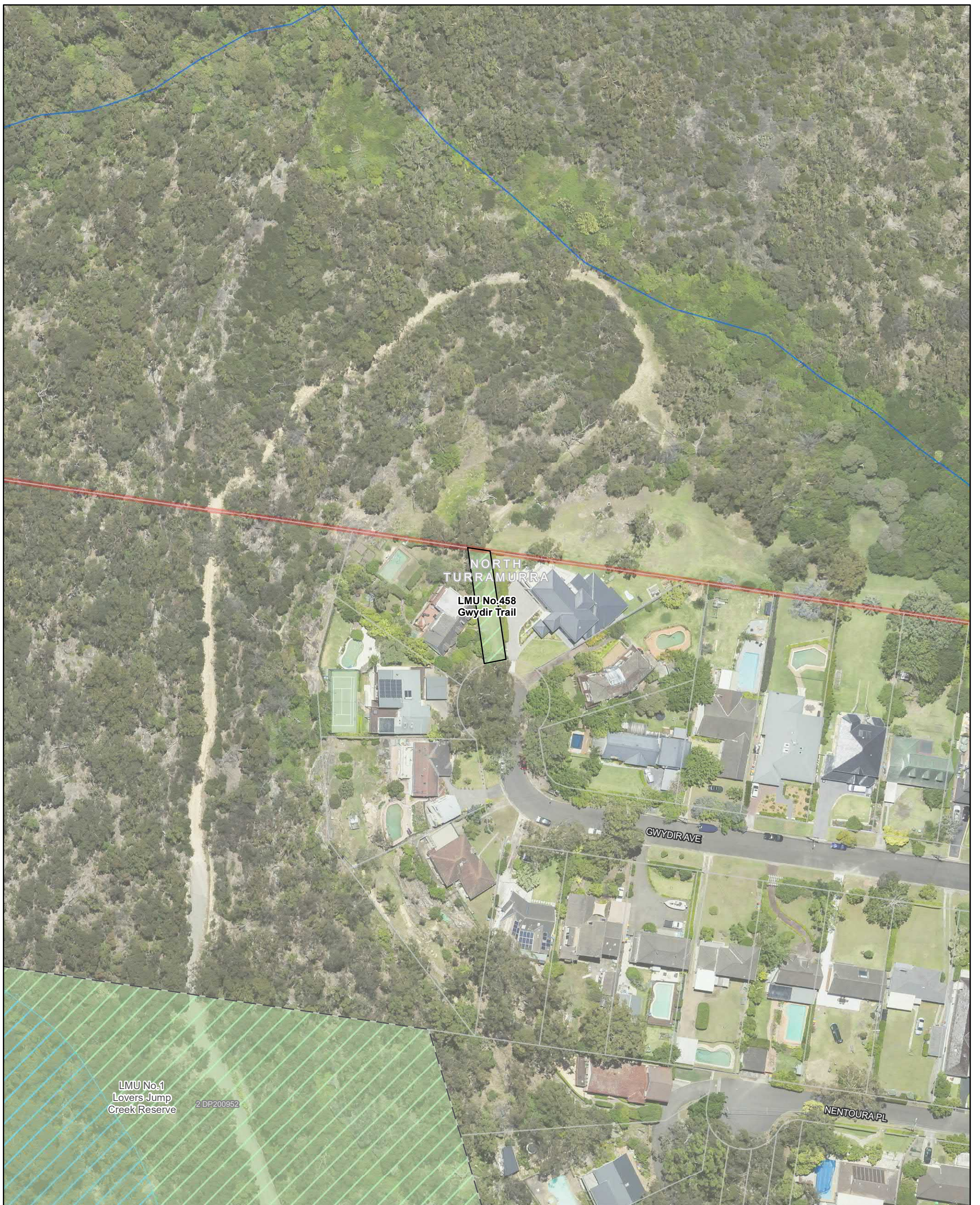
Note: Maps may show current and proposed categorisation (subject to future public hearing through this and other future plan of managements).



Coordinate System: GDA2020 MGA Zone 56

Data sources: Ku-ring-gai Council, Aerometrex MetroMap Imagery, State Government of NSW and Department of Planning, Industry and Environment.

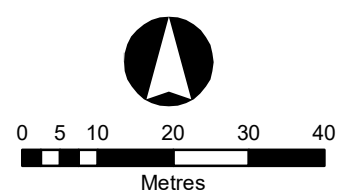




## Land Management Unit (LMU) No.458 - Gwydir Trail

|  |   |  |
|--|---|--|
| Current Map LMU Boundary                             | <b>Community Land Category</b><br>(under the LG Act 1993) | <b>Natural Area Subcategory</b><br>(under the LG Act 1993) |
| Other LMU Boundary<br>(Future Natural Area Category) | Natural Area  | Bushland   |
| Crown Land Reserves<br>(Reserve name and number)     | Sportsground  | Escarpment   |
| Cadastre Lot Boundary                                | Park  | Foreshore  |
| Creeks   | General Community Use                                     | Watercourse  |
|  |   | Wetland  |

Note: Maps may show current and proposed categorisation (subject to future public hearing through this and other future plan of managements).



Coordinate System: GDA2020 MGA Zone 56

Data sources: Ku-ring-gai Council, Aerometrex MetroMap Imagery, State Government of NSW and Department of Planning, Industry and Environment.

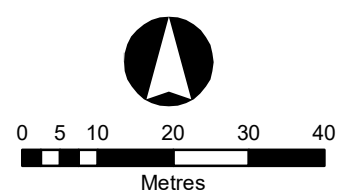




## Land Management Unit (LMU) No.41 - Halls Reserve

|  |   |  |
|--|---|--|
| Current Map LMU Boundary                             | <b>Community Land Category</b><br>(under the LG Act 1993) | <b>Natural Area Subcategory</b><br>(under the LG Act 1993) |
| Other LMU Boundary<br>(Future Natural Area Category) | Natural Area  | Bushland   |
| Crown Land Reserves<br>(Reserve name and number)     | Sportsground  | Escarpment   |
| Cadastre Lot Boundary                                | Park  | Foreshore  |
| Creeks   | General Community Use                                     | Watercourse  |
|  |   | Wetland  |

Note: Maps may show current and proposed categorisation (subject to future public hearing through this and other future plan of managements).



Coordinate System: GDA2020 MGA Zone 56

Data sources: Ku-ring-gai Council, Aerometrex MetroMap Imagery, State Government of NSW and Department of Planning, Industry and Environment.

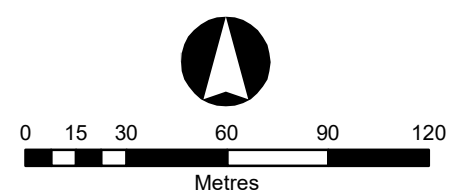




## Land Management Unit (LMU) No.270 - Hammond Reserve

|  |  |   |  |
|--|--|---|--|
|  | Current Map LMU Boundary                             | <b>Community Land Category</b><br>(under the LG Act 1993) | <b>Natural Area Subcategory</b><br>(under the LG Act 1993) |
|  | Other LMU Boundary<br>(Future Natural Area Category) |   | Natural Area   |
|  | Crown Land Reserves<br>(Reserve name and number)     |   | Sportsground   |
|  | Cadastral Lot Boundary                               |   | Park   |
|  | Creeks   |   | General Community Use                                      |
|  |  |   | Bushland   |
|  |  |   | Escarpment   |
|  |  |   | Foreshore  |
|  |  |   | Watercourse  |
|  |  |   | Wetland  |

Note: Maps may show current and proposed categorisation (subject to future public hearing through this and other future plan of managements).



Coordinate System: GDA2020 MGA Zone 56

Data sources: Ku-ring-gai Council, Aerometrex MetroMap Imagery, State Government of NSW and Department of Planning, Industry and Environment.

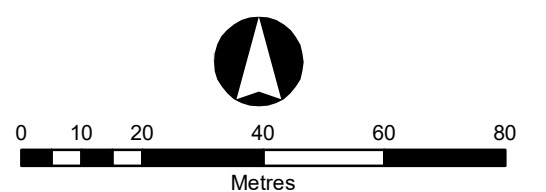




## Land Management Unit (LMU) No.293 - Hampshire Bush

|  |  |   |  |
|--|--|---|--|
|  | Current Map LMU Boundary                             | <b>Community Land Category</b><br>(under the LG Act 1993) | <b>Natural Area Subcategory</b><br>(under the LG Act 1993) |
|  | Other LMU Boundary<br>(Future Natural Area Category) |   |  |
|  | Crown Land Reserves<br>(Reserve name and number)     |   |  |
|  | Cadastre Lot Boundary                                |   |  |
|  | Creeks   |   |  |
|  |  |   |  |

Note: Maps may show current and proposed categorisation (subject to future public hearing through this and other future plan of managements).



Coordinate System: GDA2020 MGA Zone 56

Data sources: Ku-ring-gai Council, Aerometrex MetroMap Imagery, State Government of NSW and Department of Planning, Industry and Environment.

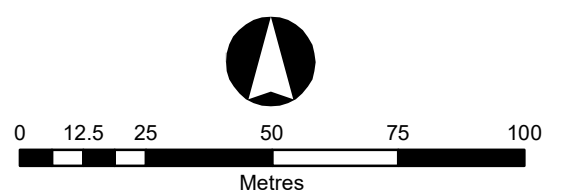




## Land Management Unit (LMU) No.965 - Harry Seidler Reserve

|  |  |   |  |
|--|--|---|--|
|  | Current Map LMU Boundary                             | <b>Community Land Category</b><br>(under the LG Act 1993) | <b>Natural Area Subcategory</b><br>(under the LG Act 1993) |
|  | Other LMU Boundary<br>(Future Natural Area Category) |   |  |
|  | Crown Land Reserves<br>(Reserve name and number)     |   |  |
|  | Cadastre Lot Boundary                                |   |  |
|  | Creeks   |   |  |
|  |  |   |  |
|  |  |   |  |
|  |  |   |  |
|  |  |   |  |
|  |  |   |  |

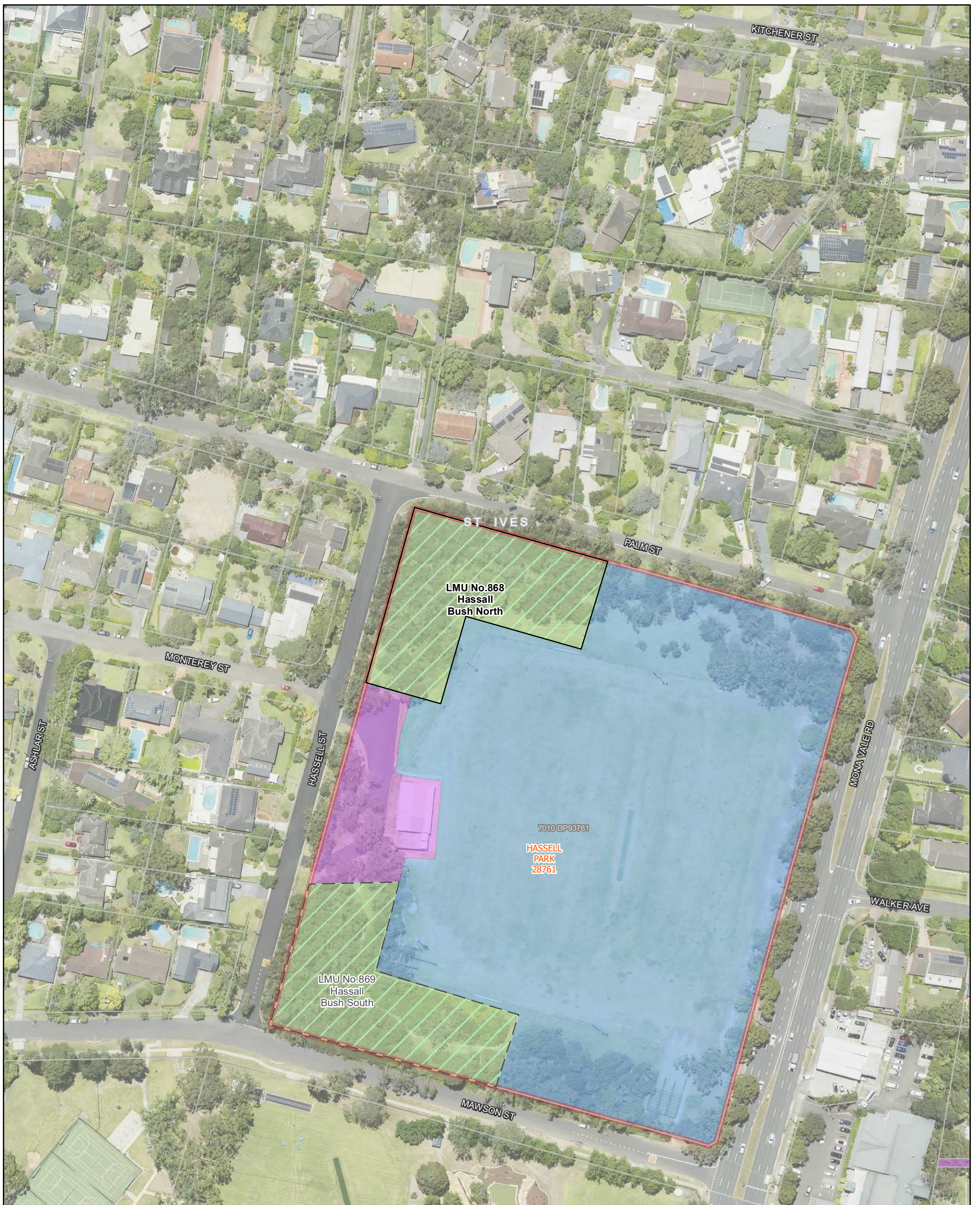
Note: Maps may show current and proposed categorisation (subject to future public hearing through this and other future plan of managements).



Coordinate System: GDA2020 MGA Zone 56

Data sources: Ku-ring-gai Council, Aerometrex MetroMap Imagery, State Government of NSW and Department of Planning, Industry and Environment.

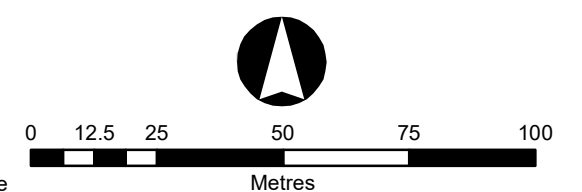




## Land Management Unit (LMU) No.868 - Hassall Bush North

|  |  |   |  |
|--|--|---|--|
|  | Current Map LMU Boundary                             | <b>Community Land Category</b><br>(under the LG Act 1993) | <b>Natural Area Subcategory</b><br>(under the LG Act 1993) |
|  | Other LMU Boundary<br>(Future Natural Area Category) |   | Natural Area   |
|  | Crown Land Reserves<br>(Reserve name and number)     |   | Sportsground   |
|  | Cadastre Lot Boundary                                |   | Park   |
|  | Creeks   |   | General Community Use                                      |
|  |  |   | Bushland   |
|  |  |   | Escarpment   |
|  |  |   | Foreshore  |
|  |  |   | Watercourse  |
|  |  |   | Wetland  |

Note: Maps may show current and proposed categorisation (subject to future public hearing through this and other future plan of managements).



Coordinate System: GDA2020 MGA Zone 56

Data sources: Ku-ring-gai Council, Aerometrex MetroMap Imagery, State Government of NSW and Department of Planning, Industry and Environment.

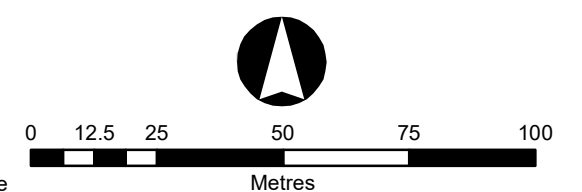




## Land Management Unit (LMU) No.869 - Hassall Bush South

|  |  |   |  |
|--|--|---|--|
|  | Current Map LMU Boundary                             | <b>Community Land Category</b><br>(under the LG Act 1993) | <b>Natural Area Subcategory</b><br>(under the LG Act 1993) |
|  | Other LMU Boundary<br>(Future Natural Area Category) |   | Natural Area   |
|  | Crown Land Reserves<br>(Reserve name and number)     |   | Sportsground   |
|  | Cadastre Lot Boundary                                |   | Park   |
|  | Creeks   |   | General Community Use                                      |
|  |  |   | Bushland   |
|  |  |   | Escarpment   |
|  |  |   | Foreshore  |
|  |  |   | Watercourse  |
|  |  |   | Wetland  |

Note: Maps may show current and proposed categorisation (subject to future public hearing through this and other future plan of managements).



Coordinate System: GDA2020 MGA Zone 56

Data sources: Ku-ring-gai Council, Aerometrex MetroMap Imagery, State Government of NSW and Department of Planning, Industry and Environment.

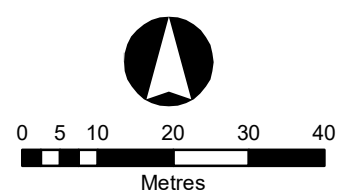




### Land Management Unit (LMU) No.88 - Hayle Street Reserve

- |  |   |  |
|--|---|--|
| Current Map LMU Boundary                             | <b>Community Land Category</b><br>(under the LG Act 1993) | <b>Natural Area Subcategory</b><br>(under the LG Act 1993) |
| Other LMU Boundary<br>(Future Natural Area Category) | Natural Area  | Bushland   |
| Crown Land Reserves<br>(Reserve name and number)     | Sportsground  | Escarpment   |
| Cadastre Lot Boundary                                | Park  | Foreshore  |
| Creeks   | General Community Use                                     | Watercourse  |
|  |   | Wetland  |


Note: Maps may show current and proposed categorisation (subject to future public hearing through this and other future plan of managements).



Coordinate System: GDA2020 MGA Zone 56

Data sources: Ku-ring-gai Council, Aerometrex MetroMap Imagery, State Government of NSW and Department of Planning, Industry and Environment.

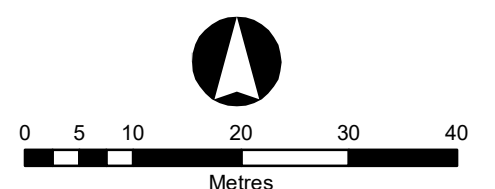




## Land Management Unit (LMU) No.226 - Holmes Street Reserve

|  |  |   |  |
|--|--|---|--|
|  | Current Map LMU Boundary                             | <b>Community Land Category</b><br>(under the LG Act 1993) | <b>Natural Area Subcategory</b><br>(under the LG Act 1993) |
|  | Other LMU Boundary<br>(Future Natural Area Category) |   |  |
|  | Crown Land Reserves<br>(Reserve name and number)     |   |  |
|  | Cadastre Lot Boundary                                |   |  |
|  | Creeks   |   |  |
|  |  |   |  |
|  |  |   |  |
|  |  |   |  |
|  |  |   |  |
|  |  |   |  |

Note: Maps may show current and proposed categorisation (subject to future public hearing through this and other future plan of managements).



Coordinate System: GDA2020 MGA Zone 56

Data sources: Ku-ring-gai Council, Aerometrex MetroMap Imagery, State Government of NSW and Department of Planning, Industry and Environment.

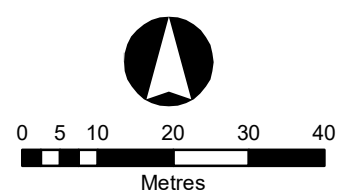




## Land Management Unit (LMU) No.108 - Huntleys Forest

|  |   |  |
|--|---|--|
| Current Map LMU Boundary                             | <b>Community Land Category</b><br>(under the LG Act 1993) | <b>Natural Area Subcategory</b><br>(under the LG Act 1993) |
| Other LMU Boundary<br>(Future Natural Area Category) | Natural Area  | Bushland   |
| Crown Land Reserves<br>(Reserve name and number)     | Sportsground  | Escarpment   |
| Cadastre Lot Boundary                                | Park  | Foreshore  |
| Creeks   | General Community Use                                     | Watercourse  |
|  |   | Wetland  |

Note: Maps may show current and proposed categorisation (subject to future public hearing through this and other future plan of managements).



Coordinate System: GDA2020 MGA Zone 56

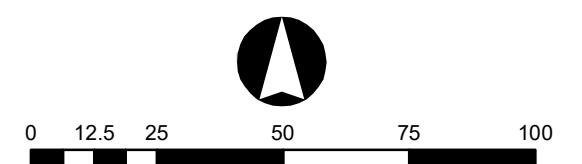
Data sources: Ku-ring-gai Council, Aerometrex MetroMap Imagery, State Government of NSW and Department of Planning, Industry and Environment.





## Land Management Unit (LMU) No.141 - Illeroy Forest

|  |  |   |  |
|--|--|---|--|
|  | Current Map LMU Boundary                             | <b>Community Land Category</b><br>(under the LG Act 1993) | <b>Natural Area Subcategory</b><br>(under the LG Act 1993) |
|  | Other LMU Boundary<br>(Future Natural Area Category) |   |  |
|  | Crown Land Reserves<br>(Reserve name and number)     |   |  |
|  | Cadastre Lot Boundary                                |   |  |
|  | Creeks   |   |  |
|  |  |   |  |
|  |  |   |  |



Note: Maps may show current and proposed categorisation (subject to future public hearing through this and other future plan of managements).

Coordinate System: GDA2020 MGA Zone 56

Data sources: Ku-ring-gai Council, Aerometrex MetroMap Imagery, State Government of NSW and Department of Planning, Industry and Environment.

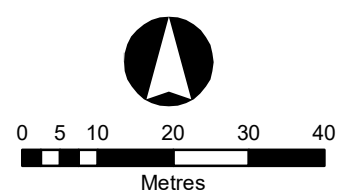




## Land Management Unit (LMU) No.96 - Ivor Wyatt Reserve

|  |   |  |
|--|---|--|
| Current Map LMU Boundary                             | <b>Community Land Category</b><br>(under the LG Act 1993) | <b>Natural Area Subcategory</b><br>(under the LG Act 1993) |
| Other LMU Boundary<br>(Future Natural Area Category) | Natural Area  | Bushland   |
| Crown Land Reserves<br>(Reserve name and number)     | Sportsground  | Escarpment   |
| Cadastre Lot Boundary                                | Park  | Foreshore  |
| Creeks   | General Community Use                                     | Watercourse  |
|  |   | Wetland  |

Note: Maps may show current and proposed categorisation (subject to future public hearing through this and other future plan of managements).



Coordinate System: GDA2020 MGA Zone 56

Data sources: Ku-ring-gai Council, Aerometrex MetroMap Imagery, State Government of NSW and Department of Planning, Industry and Environment.

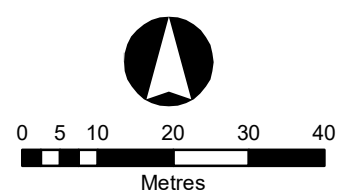




### Land Management Unit (LMU) No.53 - Jacana Reserve

- |   |  |   |
|---|--|---|
| Current Map LMU Boundary                          | <b>Community Land Category (under the LG Act 1993)</b> | <b>Natural Area Subcategory (under the LG Act 1993)</b> |
| Other LMU Boundary (Future Natural Area Category) | Natural Area   | Bushland  |
| Crown Land Reserves (Reserve name and number)     | Sportsground   | Escarpment  |
| Cadastre Lot Boundary                             | Park   | Foreshore   |
| Creeks  | General Community Use                                  | Watercourse   |
|   |  | Wetland   |

Note: Maps may show current and proposed categorisation (subject to future public hearing through this and other future plan of managements).



Coordinate System: GDA2020 MGA Zone 56

Data sources: Ku-ring-gai Council, Aerometrex MetroMap Imagery, State Government of NSW and Department of Planning, Industry and Environment.





## Land Management Unit (LMU) No.140 - Kalang Reserve

|  |  |   |  |
|--|--|---|--|
|  | Current Map LMU Boundary                             | <b>Community Land Category</b><br>(under the LG Act 1993) | <b>Natural Area Subcategory</b><br>(under the LG Act 1993) |
|  | Other LMU Boundary<br>(Future Natural Area Category) |   |  |
|  | Crown Land Reserves<br>(Reserve name and number)     |   |  |
|  | Cadastral Lot Boundary                               |   |  |
|  | Creeks   |   |  |
|  |  |   |  |

Note: Maps may show current and proposed categorisation (subject to future public hearing through this and other future plan of managements).



0 5 10 20 30 40  
Metres

1:1,000

Coordinate System: GDA2020 MGA Zone 56

Data sources: Ku-ring-gai Council, Aerometrex MetroMap Imagery, State Government of NSW and Department of Planning, Industry and Environment.

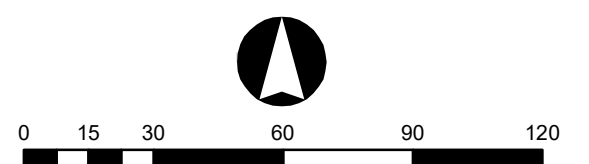




## Land Management Unit (LMU) No.368 - Killara Park Bush

|  |   |  |
|--|---|--|
| Current Map LMU Boundary                             | <b>Community Land Category</b><br>(under the LG Act 1993) | <b>Natural Area Subcategory</b><br>(under the LG Act 1993) |
| Other LMU Boundary<br>(Future Natural Area Category) | Natural Area  | Bushland   |
| Crown Land Reserves<br>(Reserve name and number)     | Sportsground  | Escarpment   |
| Cadastre Lot Boundary                                | Park  | Foreshore  |
| Creeks   | General Community Use                                     | Watercourse  |
|  |   | Wetland  |

Note: Maps may show current and proposed categorisation (subject to future public hearing through this and other future plan of managements).



Metres  
1:1,750  
Coordinate System: GDA2020 MGA Zone 56

Data sources: Ku-ring-gai Council, Aerometrex MetroMap Imagery, State Government of NSW and Department of Planning, Industry and Environment.

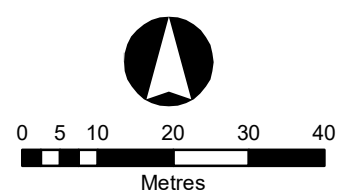




## Land Management Unit (LMU) No.160 - Kimberly's Way

|  |   |  |
|--|---|--|
| Current Map LMU Boundary                             | <b>Community Land Category</b><br>(under the LG Act 1993) | <b>Natural Area Subcategory</b><br>(under the LG Act 1993) |
| Other LMU Boundary<br>(Future Natural Area Category) | Natural Area  | Bushland   |
| Crown Land Reserves<br>(Reserve name and number)     | Sportsground  | Escarpment   |
| Cadastre Lot Boundary                                | Park  | Foreshore  |
| Creeks   | General Community Use                                     | Watercourse  |
|  |   | Wetland  |

Note: Maps may show current and proposed categorisation (subject to future public hearing through this and other future plan of managements).



Coordinate System: GDA2020 MGA Zone 56

Data sources: Ku-ring-gai Council, Aerometrex MetroMap Imagery, State Government of NSW and Department of Planning, Industry and Environment.

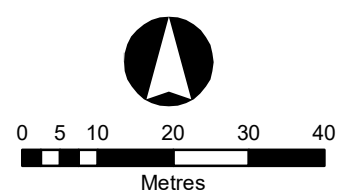




## Land Management Unit (LMU) No.205 - Kinkell Brae

|  |   |  |
|--|---|--|
| Current Map LMU Boundary                             | <b>Community Land Category</b><br>(under the LG Act 1993) | <b>Natural Area Subcategory</b><br>(under the LG Act 1993) |
| Other LMU Boundary<br>(Future Natural Area Category) | Natural Area  | Bushland   |
| Crown Land Reserves<br>(Reserve name and number)     | Sportsground  | Escarpment   |
| Cadastre Lot Boundary                                | Park  | Foreshore  |
| Creeks   | General Community Use                                     | Watercourse  |
|  |   | Wetland  |

Note: Maps may show current and proposed categorisation (subject to future public hearing through this and other future plan of managements).



Coordinate System: GDA2020 MGA Zone 56

Data sources: Ku-ring-gai Council, Aerometrex MetroMap Imagery, State Government of NSW and Department of Planning, Industry and Environment.